




# Designated Section 368 Energy Corridors January 2009




## Section 368 Corridor

-  Designated Section 368 Corridor<sup>1</sup>
-  Also Locally Designated<sup>2</sup>
-  Corridor of Concern<sup>3</sup>

<sup>1</sup> Corridor widths are not to scale.

<sup>2</sup> Locally designated corridors were designated in either BLM or FS land management plans prior to also being designated as Section 368 corridors.

<sup>3</sup> Corridors of concern were identified by the plaintiffs in a lawsuit following designation of the Section 368 corridors, and the nature of the concern is briefly stated in a settlement reached by the participants. See <http://corridoreis.anl.gov/news/index.cfm#settlement> for more information.

-  State Owned
-  Tribal Lands
-  DOD Installations and Ranges

## Federal Ownership

-  Bureau of Land Management
-  Bureau of Reclamation
-  Department of Defense
-  Department of Energy
-  Fish and Wildlife Service
-  National Park Service
-  Other
-  US Forest Service

