


Appendix O-6
PUBLIC Cultural Resource Mapbook

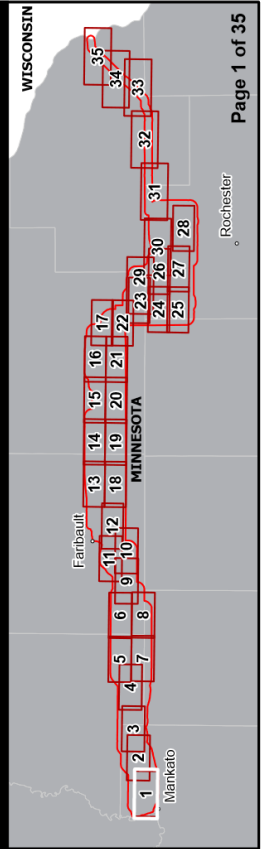
CULTURAL RESOURCES: SEGMENT 1

CONFIDENTIAL - CONTAINS SENSITIVE INFORMATION. DO NOT DISTRIBUTE.



LEGEND

Project Study Area Boundary	1 North	Proposed Route Option	Architectural Resources - Highway
Project Substation	1 South	City Boundary	Archaeological Resource
Project Node	County Boundary	Architectural Resource	Unrecorded Cemetery
Route Width	Township Boundary	Railroad	
Proposed Right-of-Way			

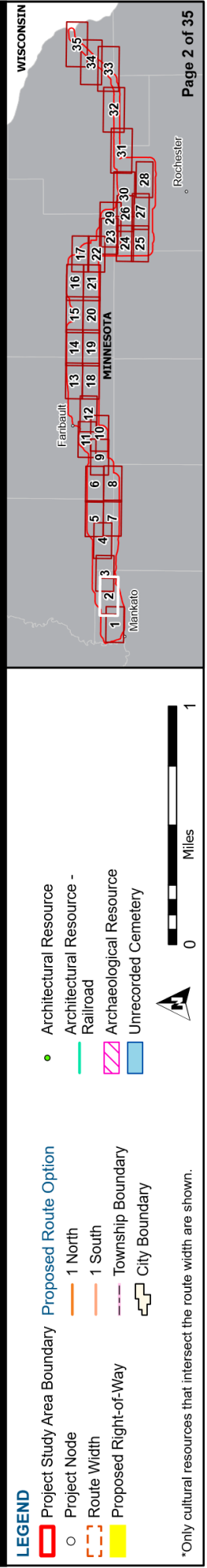



*Only cultural resources that intersect the route width are shown.

DATE EXPORTED: 3/26/2024

CULTURAL RESOURCES: SEGMENT 1

CONFIDENTIAL - CONTAINS SENSITIVE INFORMATION. DO NOT DISTRIBUTE.

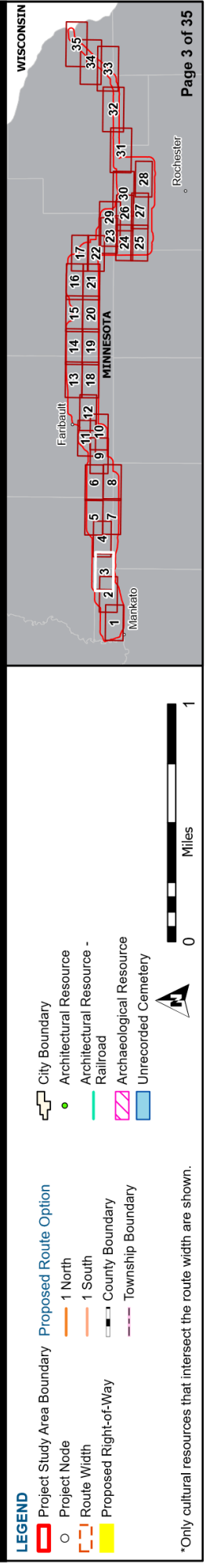



*Only cultural resources that intersect the route width are shown.

DATE EXPORTED: 3/26/2024

CULTURAL RESOURCES: SEGMENT 1

CONFIDENTIAL - CONTAINS SENSITIVE INFORMATION. DO NOT DISTRIBUTE.

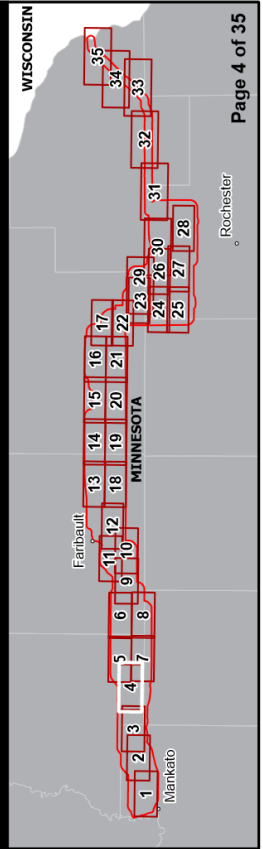
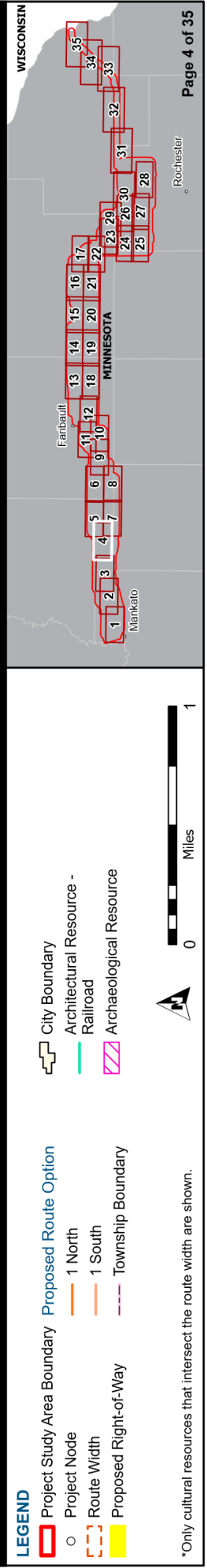



*Only cultural resources that intersect the route width are shown.

DATE EXPORTED: 3/26/2024

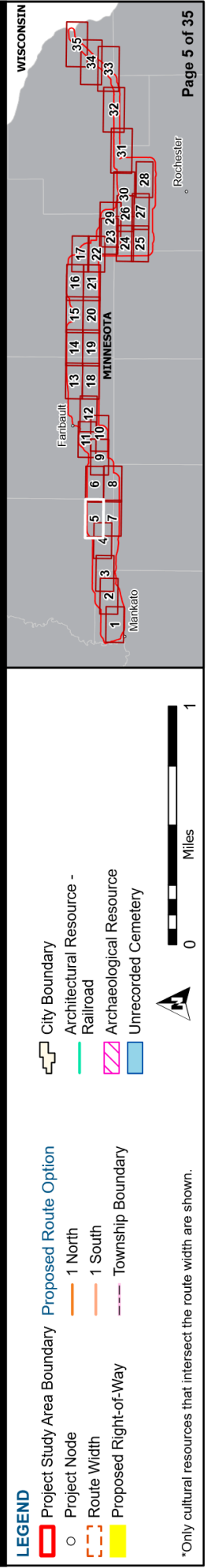

CULTURAL RESOURCES: SEGMENT 1

CONFIDENTIAL - CONTAINS SENSITIVE INFORMATION. DO NOT DISTRIBUTE.



CULTURAL RESOURCES: SEGMENT 1

CONFIDENTIAL - CONTAINS SENSITIVE INFORMATION. DO NOT DISTRIBUTE.

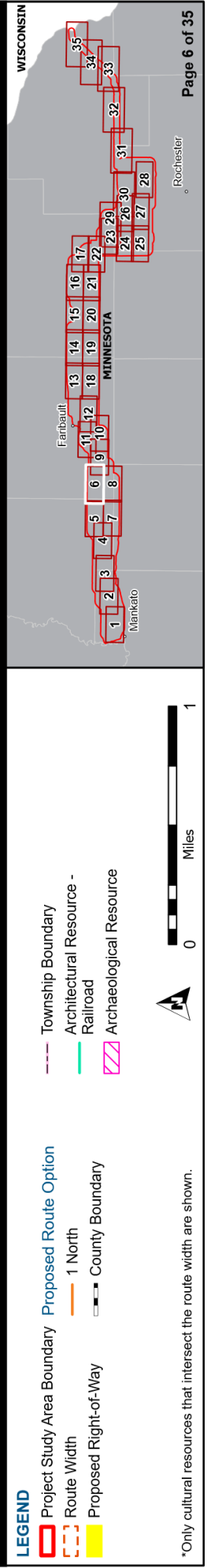



*Only cultural resources that intersect the route width are shown.

DATE EXPORTED: 3/26/2024

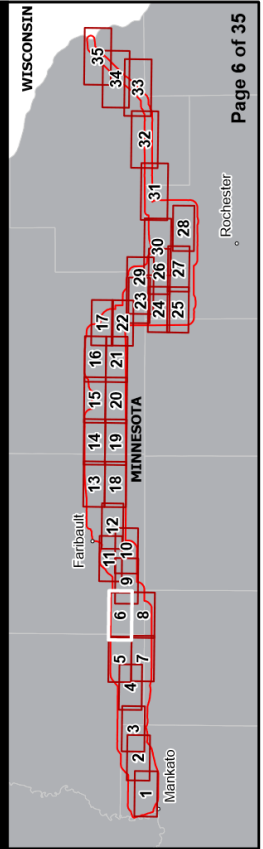
CULTURAL RESOURCES: SEGMENT 1

CONFIDENTIAL - CONTAINS SENSITIVE INFORMATION. DO NOT DISTRIBUTE.



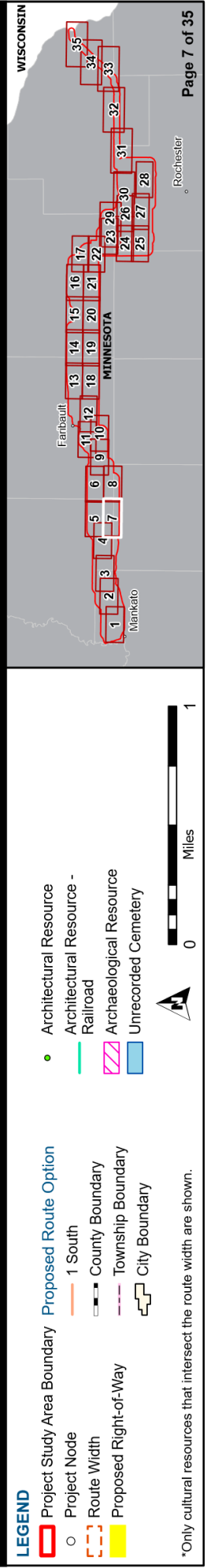

*Only cultural resources that intersect the route width are shown.

DATE EXPORTED: 3/26/2024



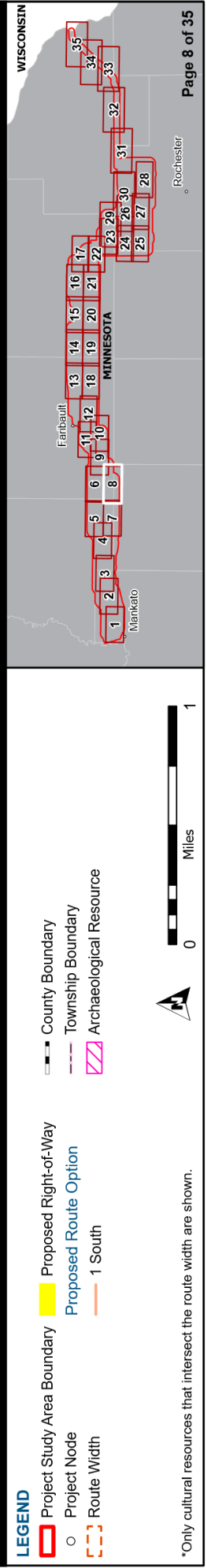

CULTURAL RESOURCES: SEGMENT 1

CONFIDENTIAL - CONTAINS SENSITIVE INFORMATION. DO NOT DISTRIBUTE.



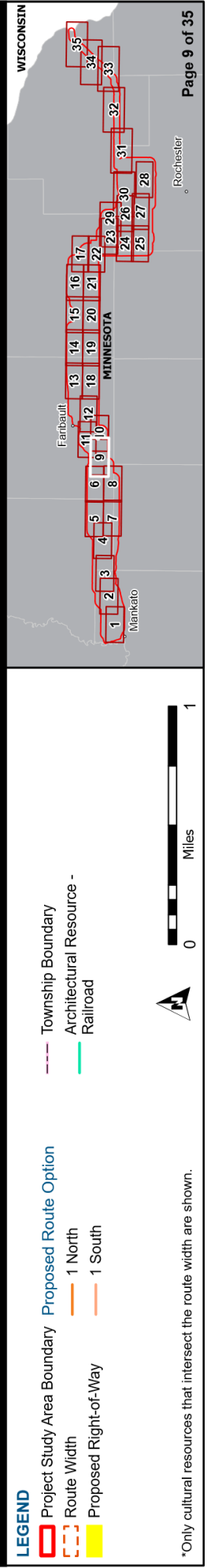

CULTURAL RESOURCES: SEGMENT 1

CONFIDENTIAL - CONTAINS SENSITIVE INFORMATION. DO NOT DISTRIBUTE.



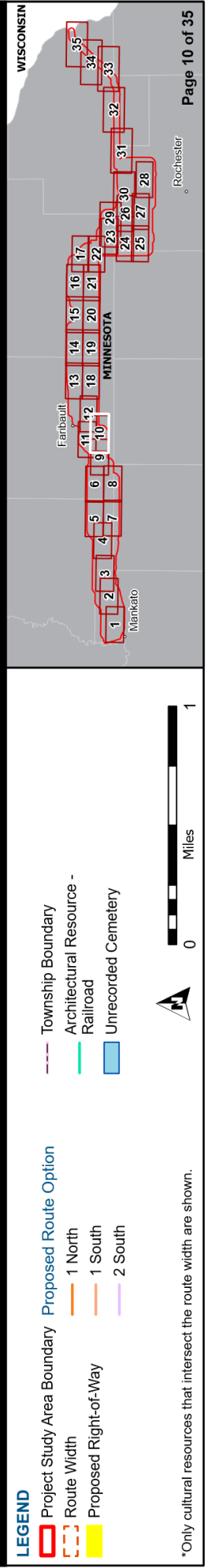

CULTURAL RESOURCES: SEGMENT 1

CONFIDENTIAL - CONTAINS SENSITIVE INFORMATION. DO NOT DISTRIBUTE.



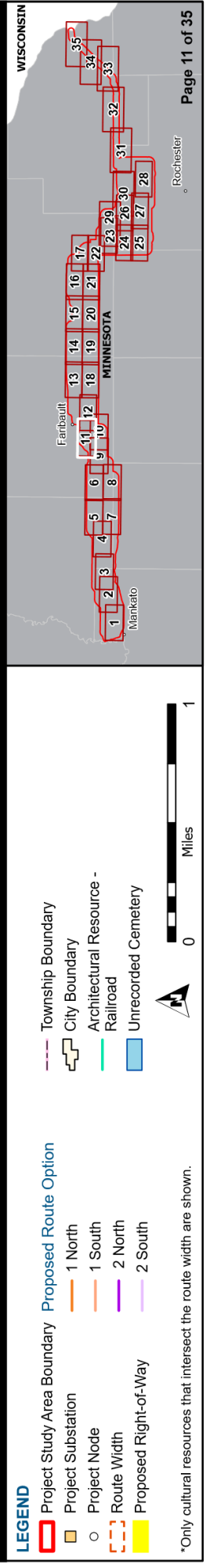

CULTURAL RESOURCES: SEGMENT 1

CONFIDENTIAL - CONTAINS SENSITIVE INFORMATION. DO NOT DISTRIBUTE.



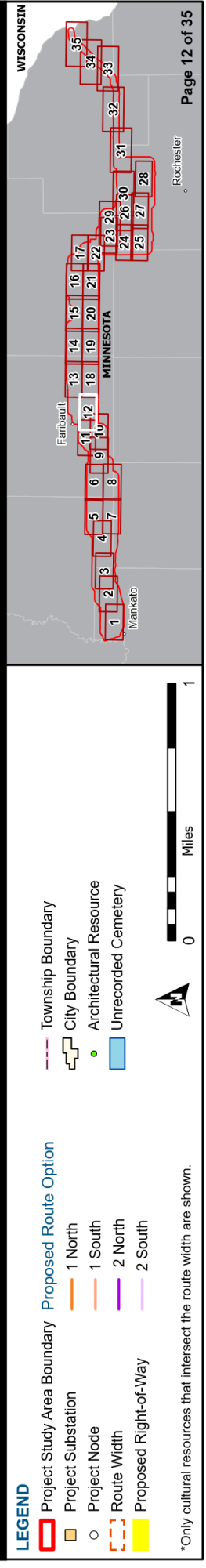

CULTURAL RESOURCES: SEGMENT 1

CONFIDENTIAL - CONTAINS SENSITIVE INFORMATION. DO NOT DISTRIBUTE.



CULTURAL RESOURCES: SEGMENT 2

CONFIDENTIAL - CONTAINS SENSITIVE INFORMATION. DO NOT DISTRIBUTE.

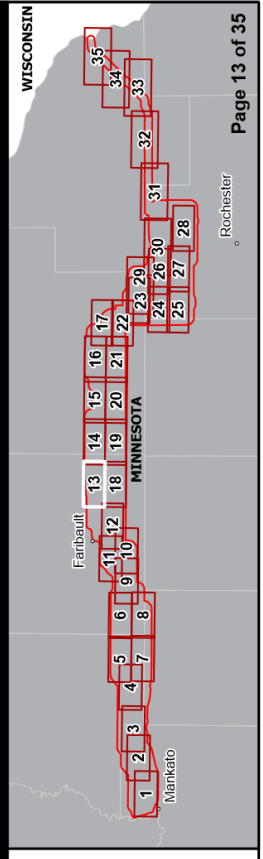
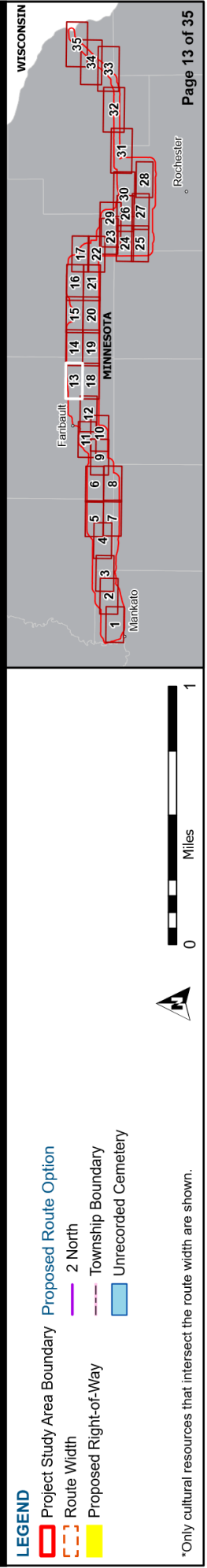



*Only cultural resources that intersect the route width are shown.

DATE EXPORTED: 3/26/2024

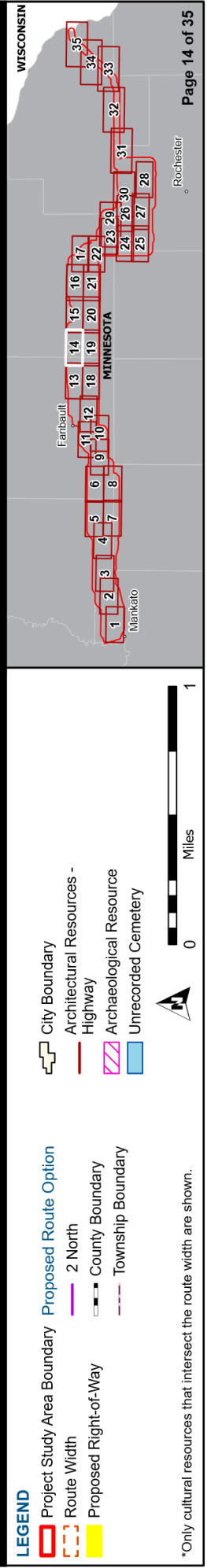

CULTURAL RESOURCES: SEGMENT 2

CONFIDENTIAL - CONTAINS SENSITIVE INFORMATION. DO NOT DISTRIBUTE.



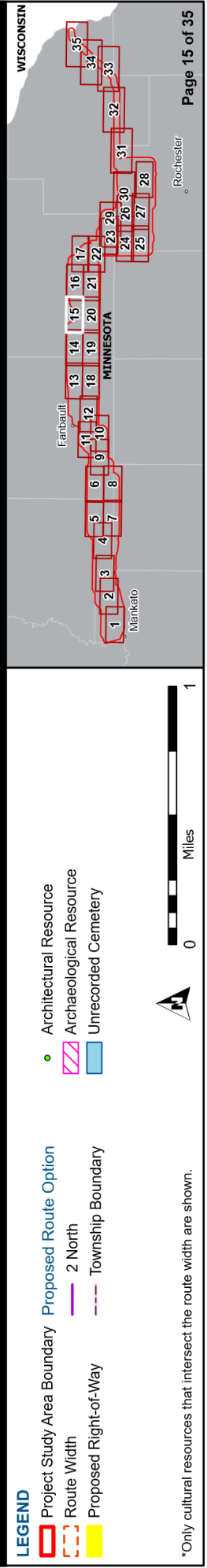

CULTURAL RESOURCES: SEGMENT 2

CONFIDENTIAL - CONTAINS SENSITIVE INFORMATION. DO NOT DISTRIBUTE.



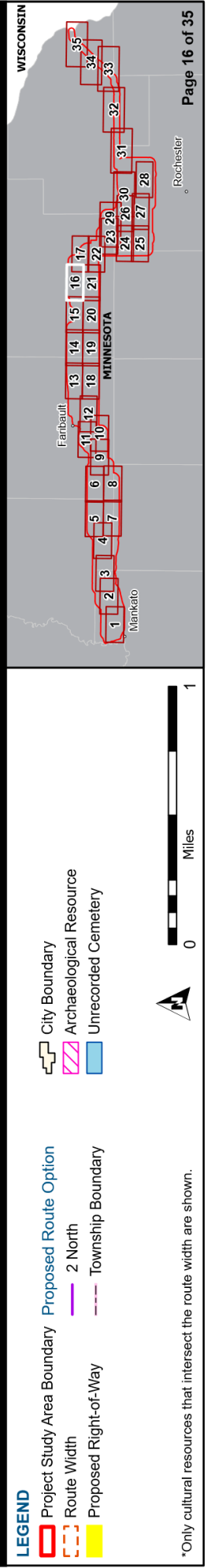

CULTURAL RESOURCES: SEGMENT 2

CONFIDENTIAL - CONTAINS SENSITIVE INFORMATION. DO NOT DISTRIBUTE.



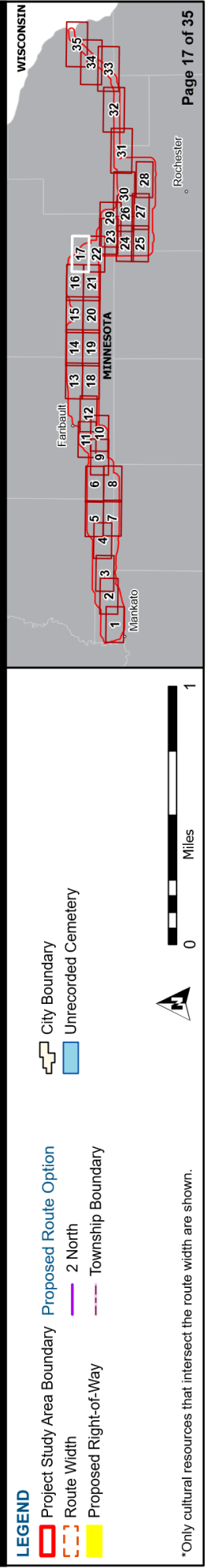

CULTURAL RESOURCES: SEGMENT 2

CONFIDENTIAL - CONTAINS SENSITIVE INFORMATION. DO NOT DISTRIBUTE.



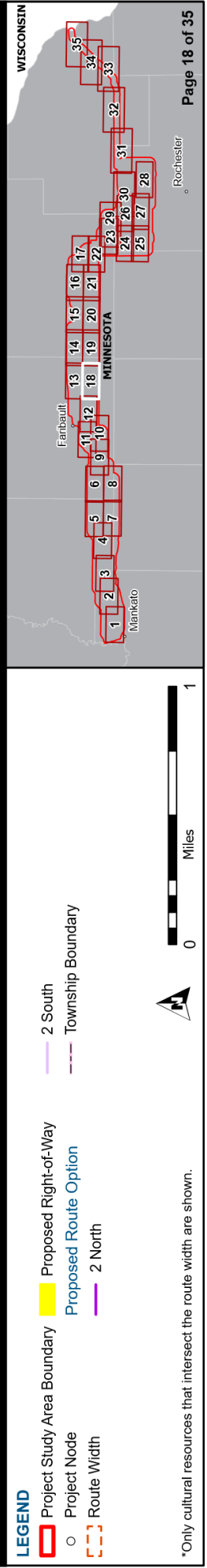

CULTURAL RESOURCES: SEGMENT 2

CONFIDENTIAL - CONTAINS SENSITIVE INFORMATION. DO NOT DISTRIBUTE.



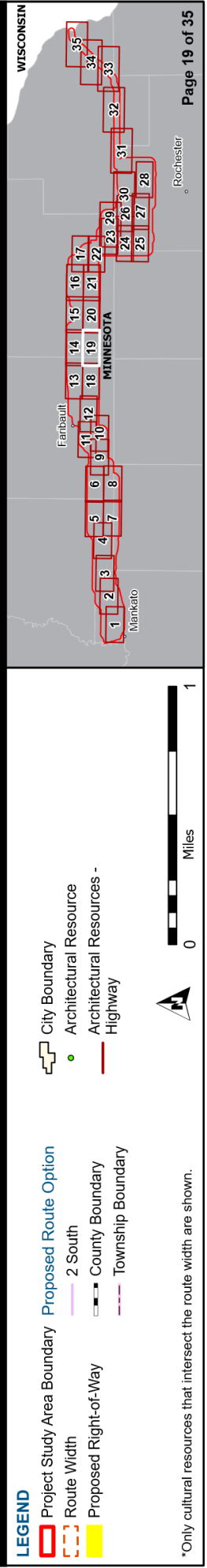

CULTURAL RESOURCES: SEGMENT 2

CONFIDENTIAL - CONTAINS SENSITIVE INFORMATION. DO NOT DISTRIBUTE.



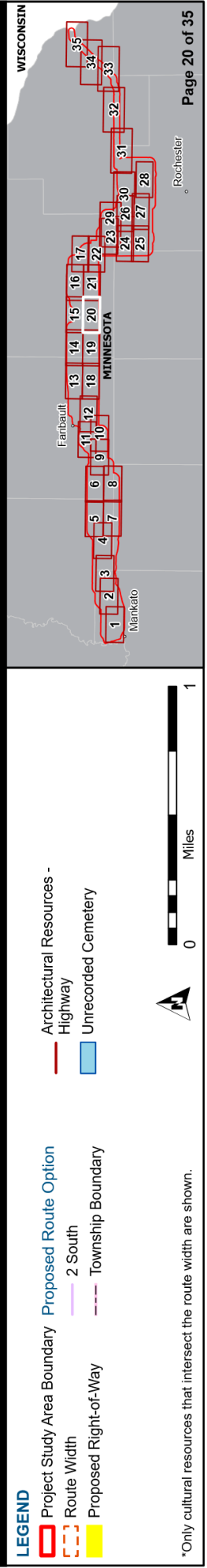

CULTURAL RESOURCES: SEGMENT 2

CONFIDENTIAL - CONTAINS SENSITIVE INFORMATION. DO NOT DISTRIBUTE.



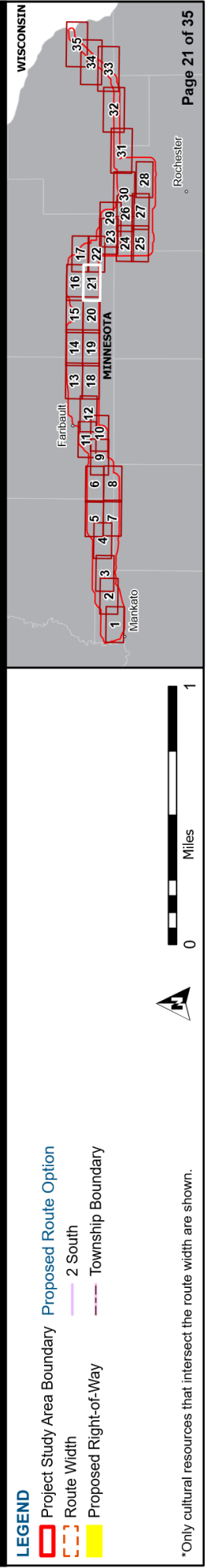

CULTURAL RESOURCES: SEGMENT 2

CONFIDENTIAL - CONTAINS SENSITIVE INFORMATION. DO NOT DISTRIBUTE.



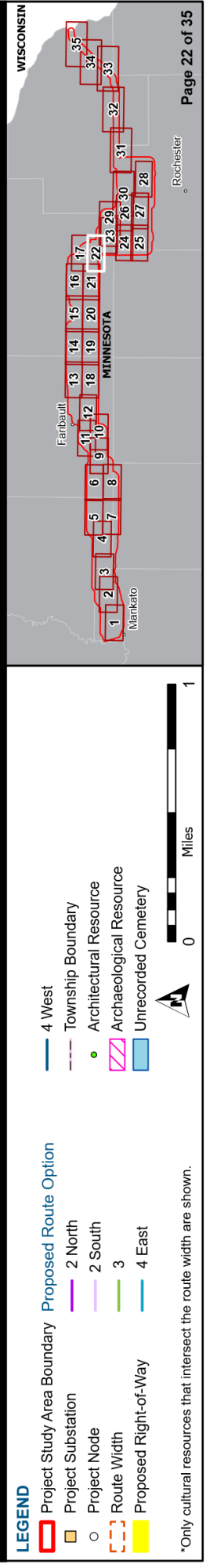

CULTURAL RESOURCES: SEGMENT 2

CONFIDENTIAL - CONTAINS SENSITIVE INFORMATION. DO NOT DISTRIBUTE.



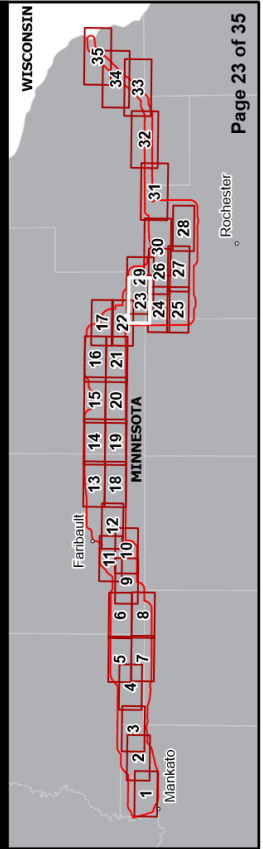
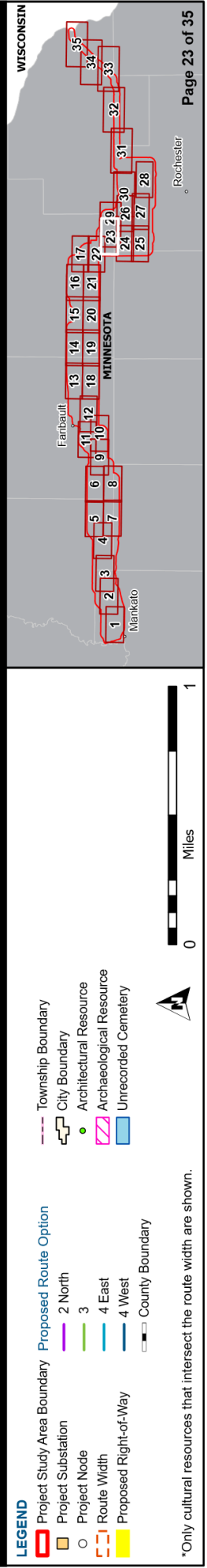

CULTURAL RESOURCES: SEGMENT 2

CONFIDENTIAL - CONTAINS SENSITIVE INFORMATION. DO NOT DISTRIBUTE.



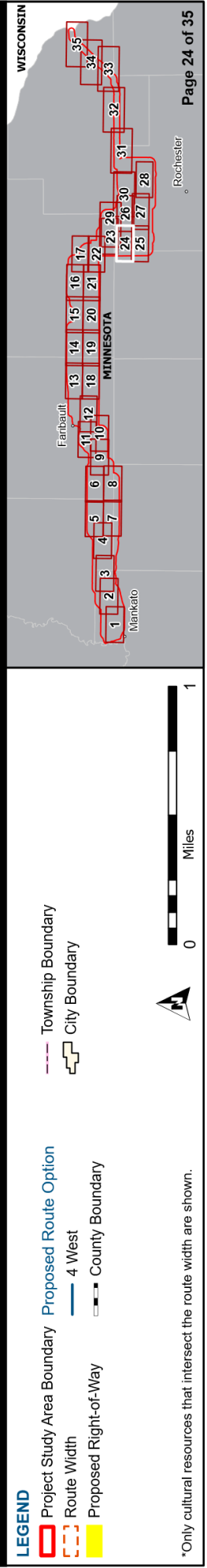

CULTURAL RESOURCES: SEGMENT 4

CONFIDENTIAL - CONTAINS SENSITIVE INFORMATION. DO NOT DISTRIBUTE.



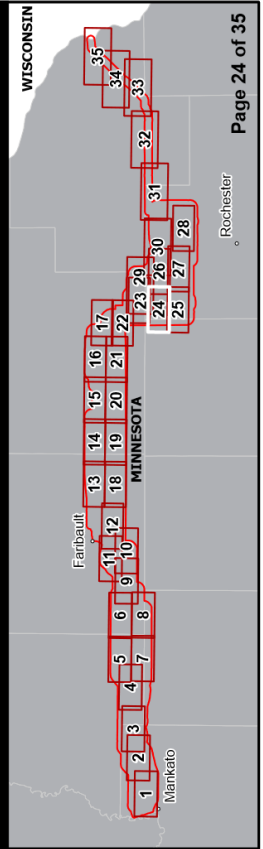
CULTURAL RESOURCES: SEGMENT 4

CONFIDENTIAL - CONTAINS SENSITIVE INFORMATION. DO NOT DISTRIBUTE.




*Only cultural resources that intersect the route width are shown.

DATE EXPORTED: 3/26/2024



CULTURAL RESOURCES: SEGMENT 4

CONFIDENTIAL - CONTAINS SENSITIVE INFORMATION. DO NOT DISTRIBUTE.



LEGEND

- Project Study Area Boundary
- Project Node
- Route Width
- Proposed Right-of-Way
- Proposed Route Option
- 4 West
- County Boundary
- Township Boundary
- Unrecorded Cemetery

*Only cultural resources that intersect the route width are shown.

DATE EXPORTED: 3/26/2024

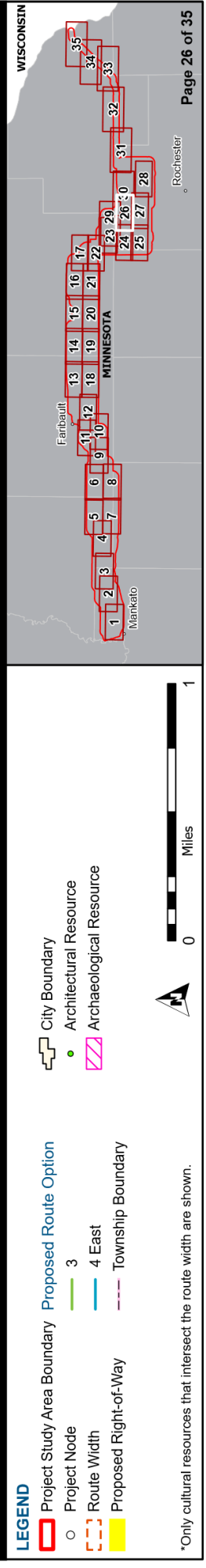

Scale: 0 to 1 Miles

North Arrow

Page 25 of 35


CULTURAL RESOURCES: SEGMENT 4

CONFIDENTIAL - CONTAINS SENSITIVE INFORMATION. DO NOT DISTRIBUTE.



CULTURAL RESOURCES: SEGMENT 4

CONFIDENTIAL - CONTAINS SENSITIVE INFORMATION. DO NOT DISTRIBUTE.



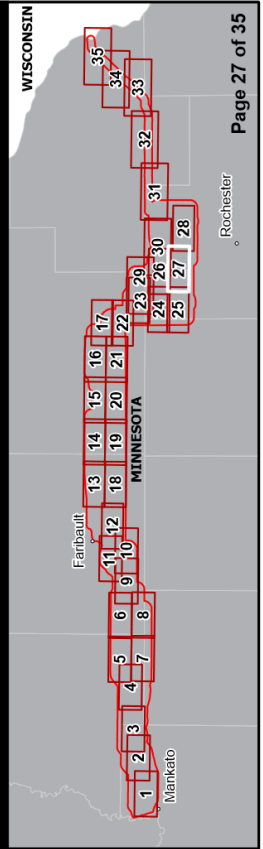
LEGEND

Project Study Area Boundary	Proposed Route Option	City Boundary
Project Node	4 East	Architectural Resource
Route Width	4 West	Unrecorded Cemetery
Proposed Right-of-Way	Township Boundary	

0 1 Miles

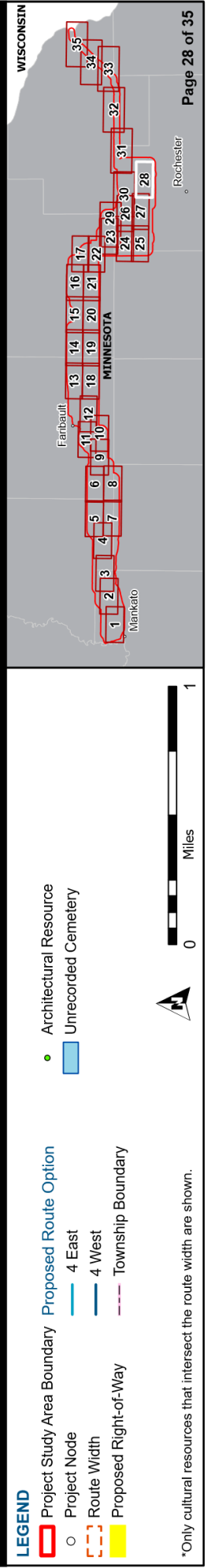

***Only cultural resources that intersect the route width are shown.**

DATE EXPORTED: 3/26/2024



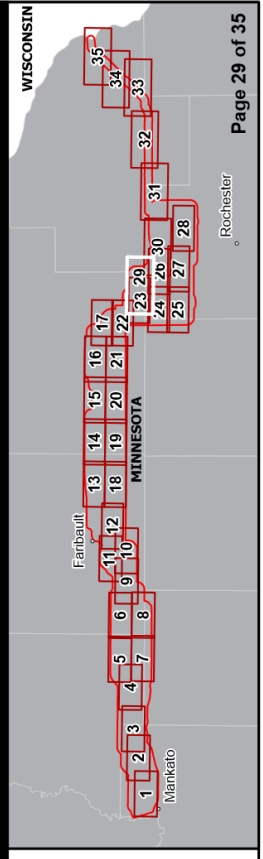
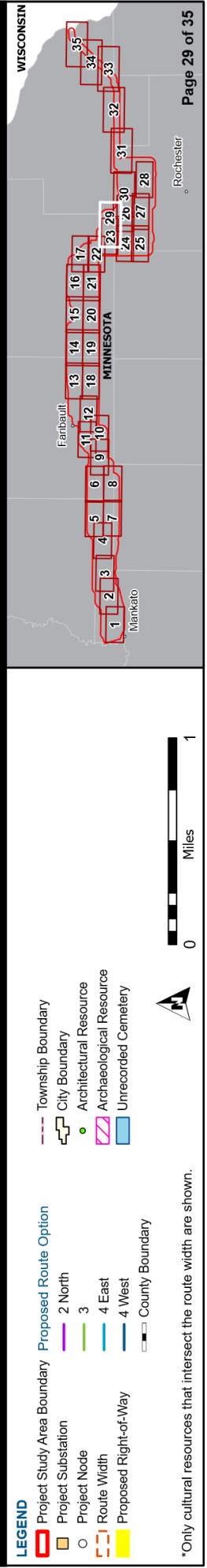

CULTURAL RESOURCES: SEGMENT 4

CONFIDENTIAL - CONTAINS SENSITIVE INFORMATION. DO NOT DISTRIBUTE.



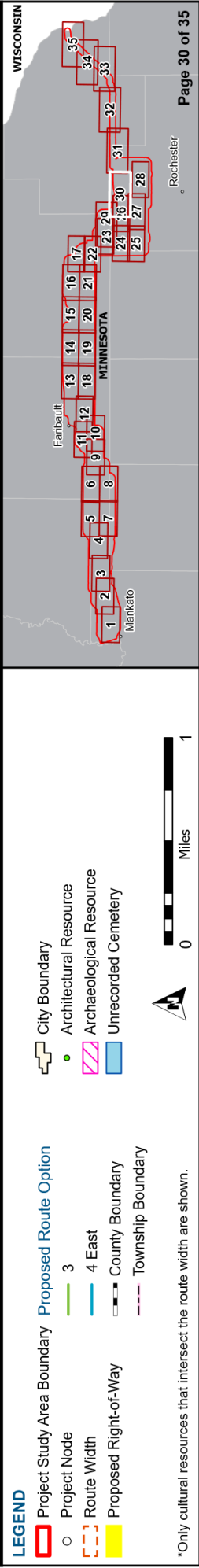

CULTURAL RESOURCES: SEGMENT 3

CONFIDENTIAL - CONTAINS SENSITIVE INFORMATION. DO NOT DISTRIBUTE.



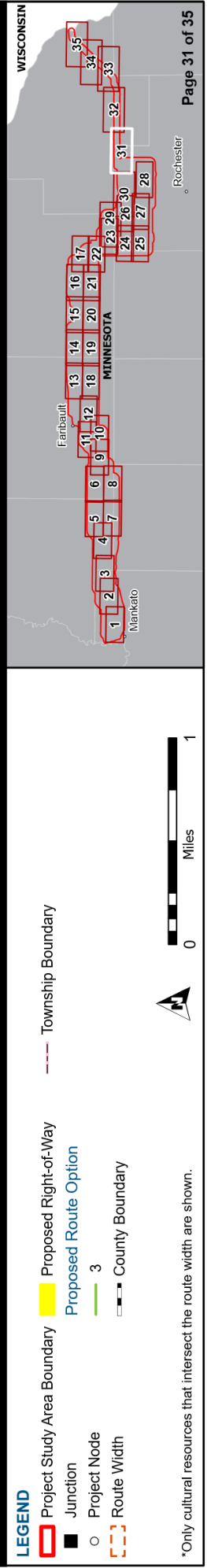

CULTURAL RESOURCES: SEGMENT 3

CONFIDENTIAL - CONTAINS SENSITIVE INFORMATION. DO NOT DISTRIBUTE.



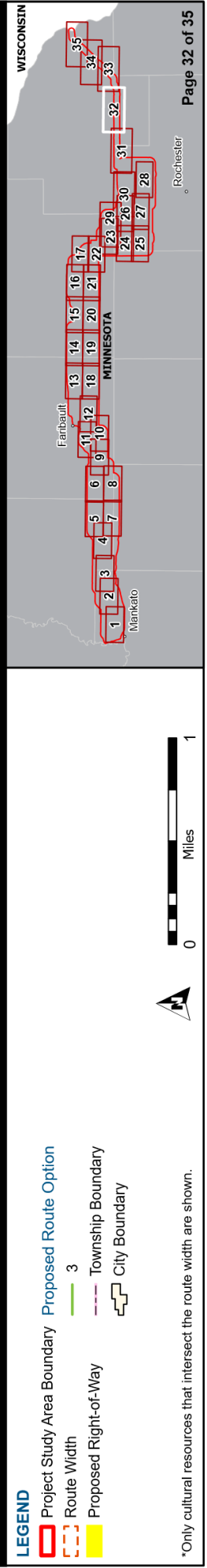

CULTURAL RESOURCES: SEGMENT 3

CONFIDENTIAL - CONTAINS SENSITIVE INFORMATION. DO NOT DISTRIBUTE.



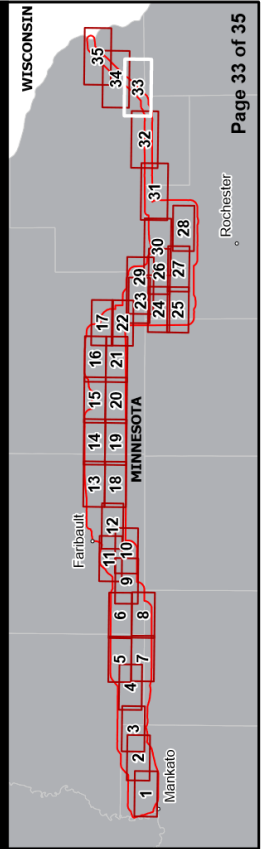
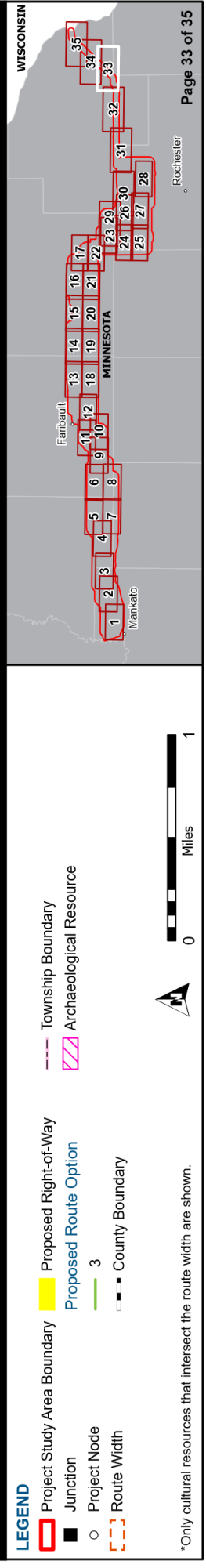

CULTURAL RESOURCES: SEGMENT 3

CONFIDENTIAL - CONTAINS SENSITIVE INFORMATION. DO NOT DISTRIBUTE.



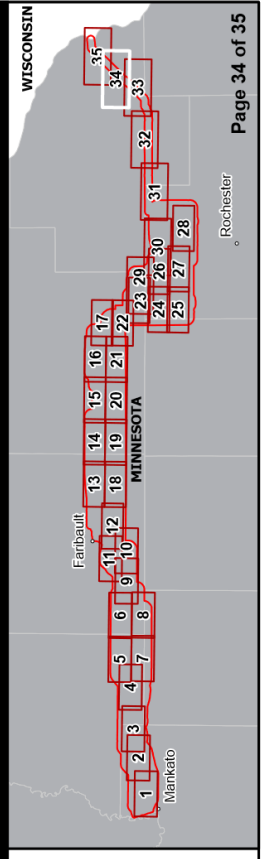
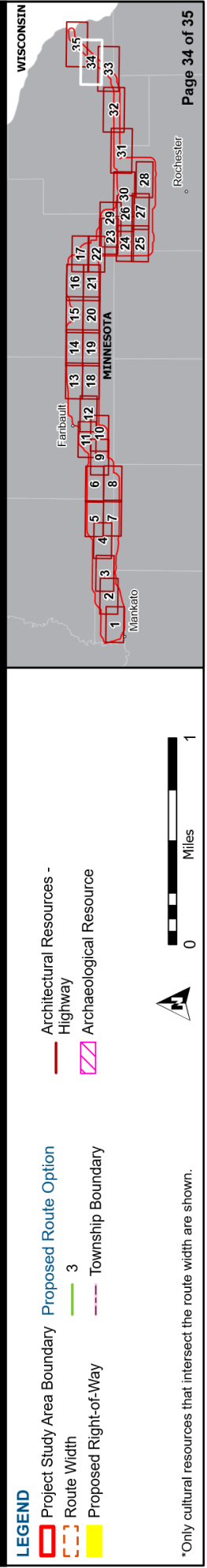

CULTURAL RESOURCES: SEGMENT 3

CONFIDENTIAL - CONTAINS SENSITIVE INFORMATION. DO NOT DISTRIBUTE.



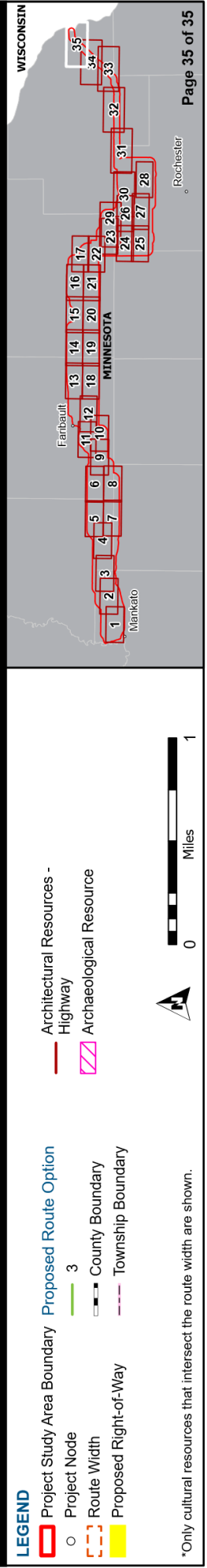

CULTURAL RESOURCES: SEGMENT 3

CONFIDENTIAL - CONTAINS SENSITIVE INFORMATION. DO NOT DISTRIBUTE.



CULTURAL RESOURCES: SEGMENT 3

CONFIDENTIAL - CONTAINS SENSITIVE INFORMATION. DO NOT DISTRIBUTE.



Appendix O-7

PUBLIC Cultural Literature Review Report

Appendix O-8

**Mankato – Mississippi River Transmission Project
Certificate of Need and Route Permit Application
E002/CN-22-532 and E002/TL-23-157**



Cultural Resources Literature Review

Mankato-Mississippi River Transmission Project

HDR Project No. 10363404

PREPARED BY

HDR, Inc.
1601 Utica Avenue S., Suite 600
St. Louis Park, MN 55416

PREPARED FOR

Xcel Energy

February 8, 2024



Contents

1	Introduction.....	1
2	Methods.....	3
	2.1 Cultural Resources Review Area	3
	2.2 Background Research.....	3
	2.3 Tribal and Agency Outreach	3
3	Literature Search Results.....	4
	3.1 Archaeology	4
	3.1.1 Unrecorded Historic Cemeteries	10
	3.2 Architectural History	16
4	Recommendations	24
	4.1 Archaeology	24
	4.2 Architectural History	25
5	References	26

Tables

Table 1. Previously Recorded Archaeological Resources within Cultural Resources Review Area	4
Table 2. Unrecorded Historic Cemeteries within Cultural Resources Review Area	10
Table 3. Previously Recorded NRHP Listed, Eligible, and Other Significant Architectural Resources within Cultural Resources Review Area	17

Figures

Figure 1. Project Location	2
----------------------------------	---

Appendices

Appendix A. All Previously Inventoried Architectural/Historic Resources within Cultural Resources Review Area	A-1
Appendix B. Known Cultural Resources Figures	B-1

This page is intentionally left blank.



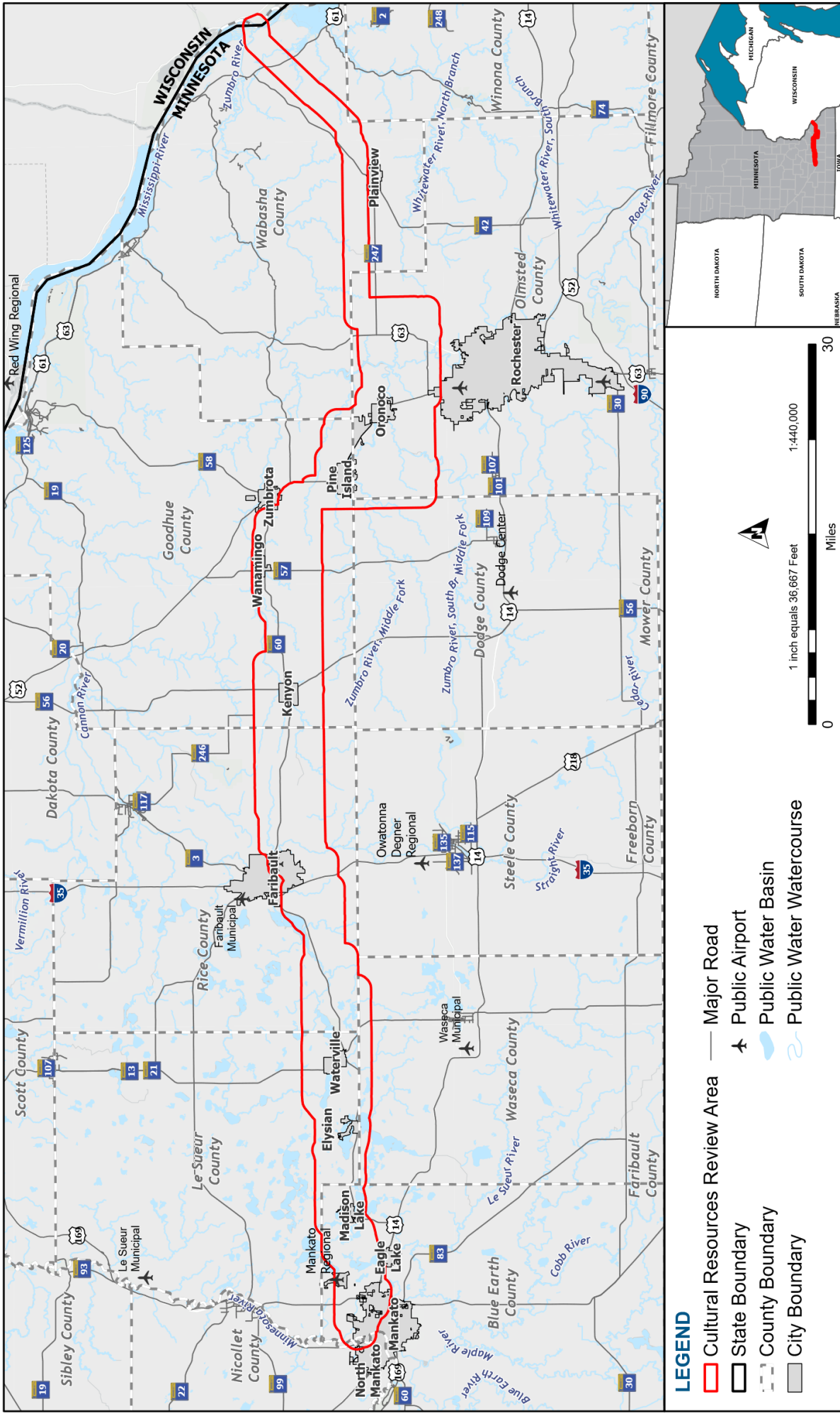
1 Introduction

Xcel Energy intends to construct a new transmission line running east to west in southeastern Minnesota with the purpose of improving energy reliability and delivering low-cost renewable energy by building a more resilient transmission infrastructure to serve the region. This project includes approximately 120 miles of new and upgraded 345 kilovolt (kV) transmission lines from the existing Wilmarth Substation in Mankato, Minnesota east to a connection point at the Mississippi River near Kellogg at the Minnesota-Wisconsin border. It also includes building approximately 20 miles of new 161 kV transmission lines north of Rochester.

This literature review includes research within the Cultural Resources Review Area, which encompasses a one-mile buffer surrounding the furthest extents of the multiple routes under consideration. The Cultural Resources Review Area encompasses the area where potential alignments for the transmission line have been identified and is larger than needed for the transmission line route. This review area spans multiple counties including Blue Earth, Dodge, Goodhue, Le Sueur, Nicollet, Olmsted, Rice, Wabasha, Waseca, and Winona counties in Minnesota. Xcel Energy is in the process of refining possible routes within the currently defined Cultural Resources Review Area. Developing this Project will include a comprehensive permitting process that includes applying for a certificate of need and route permit with the Minnesota Public Utilities Commission (MN PUC). Other state and federal approvals and permits, such as a Section 404 permit from the U.S. Army Corps of Engineers (USACE), are anticipated.

The purpose of this literature review is to determine if there are previously identified archaeological sites or architecture/history properties within the currently defined Cultural Resources Review Area. The literature review will inform evaluation of preliminary routes and aid in determining if future archaeological or architecture/history survey is needed to comply with state and federal cultural resources laws, such as Section 106 of the National Historic Preservation Act of 1966, as amended, and its implementing regulations (36 CFR 800), if applicable.

FIGURE 1. PROJECT LOCATION: MANKATO TO MISSISSIPPI TRANSMISSION LINE



2 Methods

2.1 Cultural Resources Review Area

The primary objective of the cultural resources literature review was to identify whether there are known archaeological sites or known architectural history properties within the Cultural Resources Review Area. The Cultural Resources Review Area encompasses the area where potential alignments for the transmission line have been identified and will continue to be refined. The results of this investigation will inform evaluation of preliminary routes and aid in determining if future archaeological or architecture/history survey is needed to comply with applicable state and federal cultural resources laws. All work was conducted in accordance with the Minnesota State Historic Preservation Office (SHPO) Manual for Archaeological Projects in Minnesota (SHPO 2005), Historic and Architectural Survey Manual (SHPO 2017), the State Archaeologist's Manual for Archaeological Projects in Minnesota (OSA 2011), and The Secretary of the Interior's Standards and Guidelines for Archeology and Historic Preservation [48 Federal Register 44716-44740] (National Park Service [NPS] 1983).

2.2 Background Research

Beginning in March of 2023 and concluding in December of 2023, HDR staff conducted research using the Minnesota SHPO inventory files and the Minnesota Office of the State Archeologist (OSA) online portal to identify known Precontact and Post-Contact archaeological sites, as well as architecture/history properties that have been previously identified within the Cultural Resources Review Area. The National Park Service system online National Register of Historic Places information was reviewed to confirm if National Register of Historic Places (NRHP) Listed Historic Properties or National Historic Landmarks are present within the Cultural Resources Review Area.

2.3 Tribal and Agency Outreach

HDR has assisted Xcel Energy to engage Tribes and state cultural regulatory agencies to share project information and gather information regarding resource areas to inform the identification of potential routes and to avoid or minimize impact to these resources, if feasible. Consultation with Tribes and agencies will continue after completion and submittal of this literature review.

Initially, letters to introduce the Project and invite further communication/meetings were sent to all the Minnesota federally recognized Tribes and state tribal organizations in May of 2023. A second round of engagement letters was sent to these agencies in October of 2023. To date, the Prairie Island Indian Community has engaged with Xcel Energy regarding specific locations within the overall Project Study Area (different from the Cultural Resources Review Area) but has not yet engaged regarding archaeological or other historic cultural resources.

Initial introductory letters were also sent to the Minnesota SHPO, Office of the State Archeologist (OSA), and Minnesota Indian Affairs Council (MIAC) in May of 2023.

3 Literature Search Results

A cultural resources literature search was completed for the Cultural Resources Review Area beginning in March of 2023 and concluding in December of 2023. Known resources within the Cultural Resources Review Area are summarized below.

3.1 Archaeology

The literature search identified 132 previously recorded archaeological sites within the Cultural Resources Review Area (see Table 1 and Appendix B). No areas of concern for the Minnesota Indian Affairs Council are located within the Cultural Resources Review Area.

[Redacted text block]

Precontact sites [Redacted] consist of a mixture of habitation sites (villages and campsites), artifact scatters (containing a mixture of lithic materials, ceramics, bones, or other artifacts), lithic scatters (often lithic tool creation/refining sites), isolated finds (typically a single lithic flake or projectile point), and burial sites.

[Redacted text block]

Post-Contact sites are comprised of town cemeteries/family burial sites, farmstead and homestead ruins and associated artifact scatters, flour and sawmill ruins, and ghost towns.

[Redacted text block]

Table 1. Previously Recorded Archaeological Resources within Cultural Resources Review Area

Site Number	Site Name	Township/Range/Section	Description	NRHP Status
[Redacted table content]				



Site Number	Site Name	Township/Range/Section	Description	NRHP Status
[Redacted content]				

PUBLIC DOCUMENT - TRADE SECRET DATA EXCISED

Cultural Resources Literature Review
Mankato-Mississippi River Transmission Project

Site Number	Site Name	Township/Range/Section	Description	NRHP Status
[Redacted Content]				



Site Number	Site Name	Township/Range/Section	Description	NRHP Status
[Redacted content]				

PUBLIC DOCUMENT - TRADE SECRET DATA EXCISED

Cultural Resources Literature Review
Mankato-Mississippi River Transmission Project

Site Number	Site Name	Township/Range/Section	Description	NRHP Status
[Redacted Content]				



Site Number	Site Name	Township/Range/Section	Description	NRHP Status
[Redacted content]				

3.1.1 Unrecorded Historic Cemeteries


The literature search identified 67 unrecorded historic cemeteries within the Cultural Resources Review Area (Table 2, Appendix B). These sites were inventoried during the 2011 “An Investigation of Unrecorded Historical Cemeteries in Minnesota” completed by Two Pines Resources Group, LLC (Vermeer and Terrell 2011). This study collected available information on unofficial, otherwise unrecorded cemeteries and burials within the State of Minnesota to update the site files of the OSA and determine the status of these burials in selected counties. These unrecorded historic cemeteries are not inventoried with the OSA as formal archaeological sites and have not been assigned site inventory numbers but should be treated as potential archaeological resources and locations of potential human remains interred during the Post-Contact period. In some cases, the research compiled in the 2011 study uncovered evidence that a cemetery may have been planned, but the cemetery may not have been created. Supplemental research, including land use history records, may be needed to confirm a cemetery was established where they are identified in the 2011 study. These cemetery/burial locations can often only be ascertained to the Section or Quarter Section PLSS level. For any of the cemeteries/burials listed in Table 2 and mapped in Appendix B, if they are mapped as a full section or quarter section, the burial(s) could be anywhere within that area, not necessarily comprising the area in its entirety.

Table 2. Unrecorded Historic Cemeteries within Cultural Resources Review Area

Cemetery ID	Site Name	Alternate Historic Names	Township/Range/Section	Notes*
[Redacted Content]				



Cemetery ID	Site Name	Alternate Historic Names	Township/Range/Section	Notes*
-------------	-----------	--------------------------	------------------------	--------




Cultural Resources Literature Review
Mankato-Mississippi River Transmission Project

Cemetery ID	Site Name	Alternate Historic Names	Township/ Range/ Section	Notes*
[Redacted Content]				




Cemetery ID	Site Name	Alternate Historic Names	Township/ Range/ Section	Notes*
-------------	-----------	--------------------------	--------------------------	--------




Cultural Resources Literature Review
Mankato-Mississippi River Transmission Project

Cemetery ID	Site Name	Alternate Historic Names	Township/ Range/ Section	Notes*
-------------	-----------	--------------------------	--------------------------	--------





Cemetery ID	Site Name	Alternate Historic Names	Township/ Range/ Section	Notes*
-------------	-----------	--------------------------	--------------------------	--------



Cemetery ID	Site Name	Alternate Historic Names	Township/ Range/ Section	Notes*
[REDACTED]				

3.2 Architectural History

The literature search identified 1,138 previously inventoried historic architectural resources or historic districts (SHPO inventoried properties) within the Cultural Resources Review Area. The entirety of this list can be found in Appendix A and all properties are shown on the figures in Appendix B. This section will focus on the Historic Properties identified within the Cultural Resources Review Area. Historic Properties are historic architectural resources that have been evaluated against a set of standard criteria for listing in the National Register of Historic Places (NRHP) or have been found significant at the local level and have been Locally Designated for their significance by a municipal Heritage Preservation authority. Often, properties have both been Listed in or found Eligible for the NRHP and have also been Locally Designated. Table 3 lists these Historic Properties, as well as historic architectural resources that are considered Listed in the NRHP as contributing to an Historic District but would not be found individually significant for separate listing. [REDACTED]

Of the 1,138 historic architectural resources within the Cultural Resources Review Area, [REDACTED]



Table 3. Previously Recorded NRHP Listed, Eligible, and Other Significant Architectural Resources within Cultural Resources Review Area

Inventory Number	Property Name	Property Type	NRHP Status
[Redacted Table Content]			

Cultural Resources Literature Review
Mankato-Mississippi River Transmission Project

Inventory Number	Property Name	Property Type	NRHP Status
[Redacted Content]			



Inventory Number	Property Name	Property Type	NRHP Status
[Redacted Content]			

Cultural Resources Literature Review
Mankato-Mississippi River Transmission Project

Inventory Number	Property Name	Property Type	NRHP Status
[Redacted Content]			



Inventory Number	Property Name	Property Type	NRHP Status
[Redacted Content]			

Cultural Resources Literature Review
Mankato-Mississippi River Transmission Project

Inventory Number	Property Name	Property Type	NRHP Status
[Redacted Content]			



Inventory Number	Property Name	Property Type	NRHP Status
[Redacted content]			

Inventory Number	Property Name	Property Type	NRHP Status
[REDACTED]			

4 Recommendations

4.1 Archaeology

It is anticipated the Project will require a Clean Water Act Section 404 permit from the USACE and permits from the MN PUC and MNDNR.

The literature search identified


[REDACTED]



The USACE, as the lead federal agency, will determine if their permit requires compliance with Section 106 of the National Historic Preservation Act of 1966, as amended. If so, the lead federal agency will formally define the Area of Potential Effects (APE), initiate consultation with the SHPO and interested parties under Section 106 regulations and determine if additional cultural resource studies may be needed to comply with Section 106. The Project is receiving permits from the MN PUC and likely the MNDNR, and portions of this Project will cross nonfederal public land; therefore, the Project must comply with the Minnesota Field Archaeology Act (MS 138.31-138.42). State agencies providing permitting/licensing for this Project (MN PUC and likely MNDNR) may also require compliance with the Minnesota Historic Sites Act (MS 138.661-138.669); however, there are no previously NRHP Listed archaeological sites within the Cultural Resources Review Area. All burials on public or private land are protected by the Minnesota Private Cemeteries Act (MS 308.08). Continued consultation with the state permitting agencies, as well as the SHPO and OSA, is recommended to determine survey and documentation needs to comply with applicable state cultural resources laws.

4.2 Architectural History

As previously stated, it is anticipated that the Project will require a Clean Water Act Section 404 permit from the USACE and permits from the MN PUC and MNDNR.



The USACE, as the lead federal agency, will review permit compliance with Section 106 of the National Historic Preservation Act of 1966, as amended. If so, the lead federal agency will formally define the Area of Potential Effects (APE), initiate consultation with the SHPO and interested parties under Section 106 regulations and determine if additional cultural resource studies may be needed to comply with Section 106. State agencies providing permitting/licensing for this Project (MN PUC, likely MNDNR) may also require compliance with the Minnesota Historic Sites Act (MS 138.661-138.669)



5 References

State Historic Preservation Office (SHPO)

- 2005 *SHPO Manual for Archeological Projects in Minnesota*. Minnesota State Historic Preservation Office, St. Paul, Minnesota.
- 2017 *Historic and Architectural Survey Manual*. Minnesota State Historic Preservation Office, St. Paul, Minnesota.

National Park Service (NPS)




- 1983 Secretary of the Interior's Standards and Guidelines for Archeology and Historic Preservation. *Federal Register* 48(190):44716-44740.

Office of the State Archaeologist (OSA)

- 2011 *State Archaeologist's Manual for Archaeological Projects in Minnesota*. Office of the State Archaeologist, St. Paul, MN

Vermeer, Andrea and Michelle Terrell

- 2011 An Investigation of Minnesota's Unrecorded Historical Cemeteries. Project funded by the Arts and Cultural Heritage Fund as Part of the Statewide Survey of Historic and Archaeological Sites. Prepared for the Minnesota Historical Society by Two Pines Resource Group, LLC.



Appendix A. All Previously Inventoried Architectural/Historic Resources within Cultural Resources Review Area

Cultural Resources Literature Review
Mankato-Mississippi River Transmission Project

Inventory Number	Property Name	Property Type	NRHP Status
[Redacted Content]			



Inventory Number	Property Name	Property Type	NRHP Status
[Redacted content]			

Cultural Resources Literature Review
Mankato-Mississippi River Transmission Project

Inventory Number	Property Name	Property Type	NRHP Status
[Redacted Content]			



Inventory Number	Property Name	Property Type	NRHP Status
[Redacted Content]			

Cultural Resources Literature Review
Mankato-Mississippi River Transmission Project

Inventory Number	Property Name	Property Type	NRHP Status
[Redacted Content]			



Inventory Number	Property Name	Property Type	NRHP Status
[Redacted Content]			

Cultural Resources Literature Review
Mankato-Mississippi River Transmission Project

Inventory Number	Property Name	Property Type	NRHP Status
[Redacted Content]			



Inventory Number	Property Name	Property Type	NRHP Status
[Redacted Content]			

Cultural Resources Literature Review
Mankato-Mississippi River Transmission Project

Inventory Number	Property Name	Property Type	NRHP Status
[Redacted Content]			



Inventory Number	Property Name	Property Type	NRHP Status
[Redacted Content]			

Cultural Resources Literature Review
Mankato-Mississippi River Transmission Project

Inventory Number	Property Name	Property Type	NRHP Status
[Redacted Content]			



Inventory Number	Property Name	Property Type	NRHP Status
[Redacted Content]			

Cultural Resources Literature Review
Mankato-Mississippi River Transmission Project

Inventory Number	Property Name	Property Type	NRHP Status
[Redacted Content]			



Inventory Number	Property Name	Property Type	NRHP Status
[Redacted Content]			

Cultural Resources Literature Review
Mankato-Mississippi River Transmission Project

Inventory Number	Property Name	Property Type	NRHP Status
[REDACTED]			



Inventory Number	Property Name	Property Type	NRHP Status
[Redacted Content]			

Cultural Resources Literature Review
Mankato-Mississippi River Transmission Project

Inventory Number	Property Name	Property Type	NRHP Status
[Redacted Content]			



Inventory Number	Property Name	Property Type	NRHP Status
[Redacted content]			

Cultural Resources Literature Review
Mankato-Mississippi River Transmission Project

Inventory Number	Property Name	Property Type	NRHP Status
[Redacted Content]			



Inventory Number	Property Name	Property Type	NRHP Status
[Redacted content]			

Cultural Resources Literature Review
Mankato-Mississippi River Transmission Project

Inventory Number	Property Name	Property Type	NRHP Status
[Redacted Content]			



Inventory Number	Property Name	Property Type	NRHP Status
[Redacted Content]			

Cultural Resources Literature Review
Mankato-Mississippi River Transmission Project

Inventory Number	Property Name	Property Type	NRHP Status
[Redacted Content]			



Inventory Number	Property Name	Property Type	NRHP Status
[Redacted Content]			

Cultural Resources Literature Review
Mankato-Mississippi River Transmission Project

Inventory Number	Property Name	Property Type	NRHP Status
[Redacted Content]			



Inventory Number	Property Name	Property Type	NRHP Status
[Redacted Content]			

Cultural Resources Literature Review
Mankato-Mississippi River Transmission Project

Inventory Number	Property Name	Property Type	NRHP Status
[Redacted Content]			





Inventory Number	Property Name	Property Type	NRHP Status
[Redacted Content]			

Cultural Resources Literature Review
Mankato-Mississippi River Transmission Project

Inventory Number	Property Name	Property Type	NRHP Status
[Redacted Content]			



Inventory Number	Property Name	Property Type	NRHP Status
[Redacted Content]			




Appendix B. Known Cultural Resources Figures



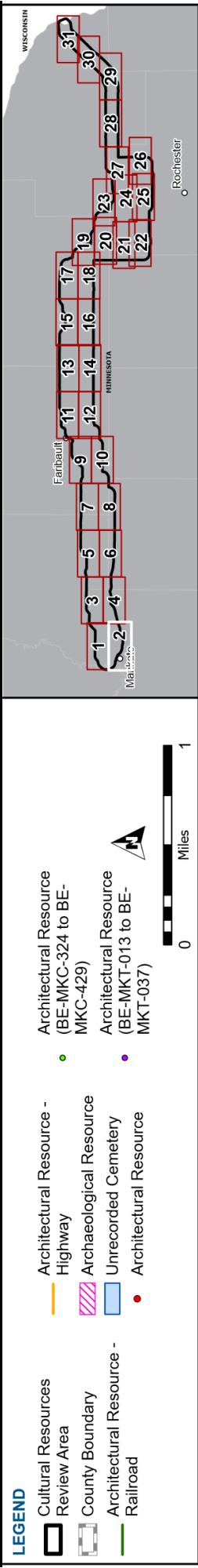

KNOWN CULTURAL RESOURCES

CONFIDENTIAL - CONTAINS SENSITIVE INFORMATION. DO NOT DISTRIBUTE.



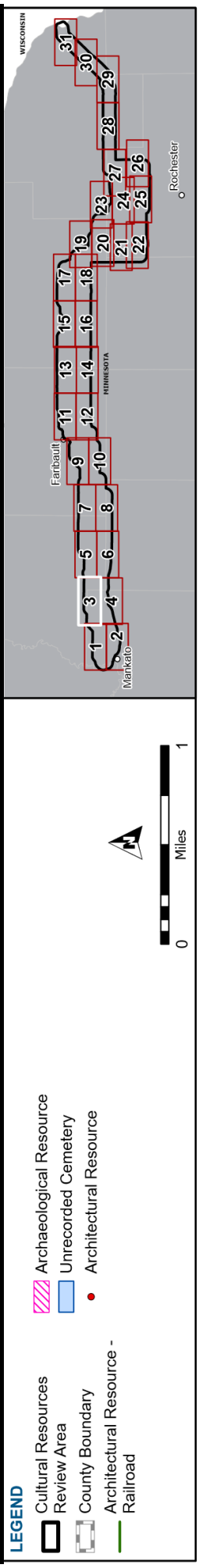

KNOWN CULTURAL RESOURCES

CONFIDENTIAL - CONTAINS SENSITIVE INFORMATION. DO NOT DISTRIBUTE.



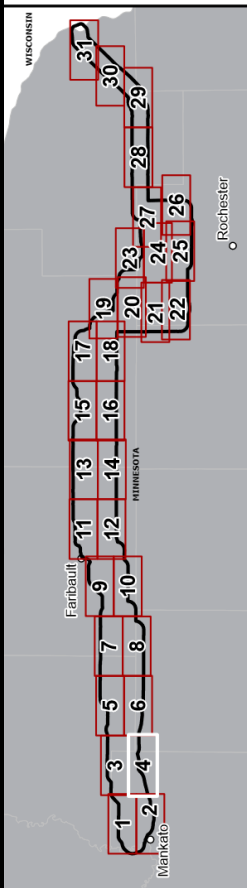
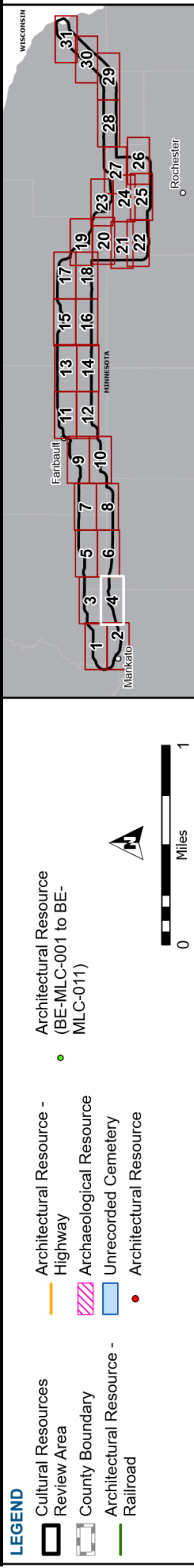

KNOWN CULTURAL RESOURCES

CONFIDENTIAL - CONTAINS SENSITIVE INFORMATION. DO NOT DISTRIBUTE.



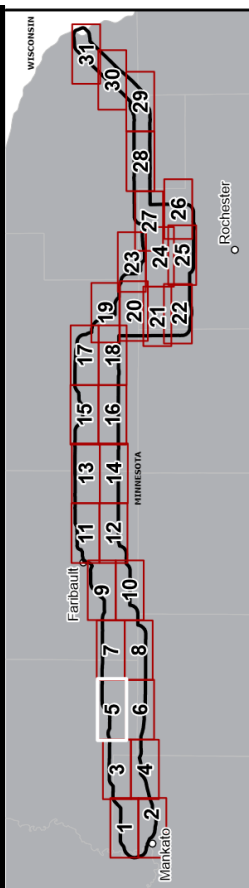
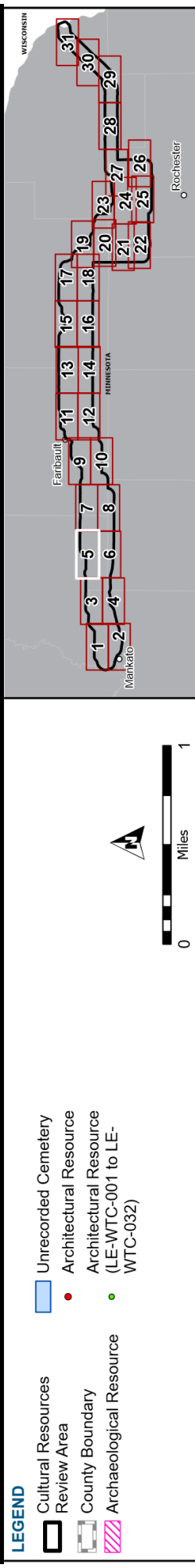

KNOWN CULTURAL RESOURCES

CONFIDENTIAL - CONTAINS SENSITIVE INFORMATION. DO NOT DISTRIBUTE.



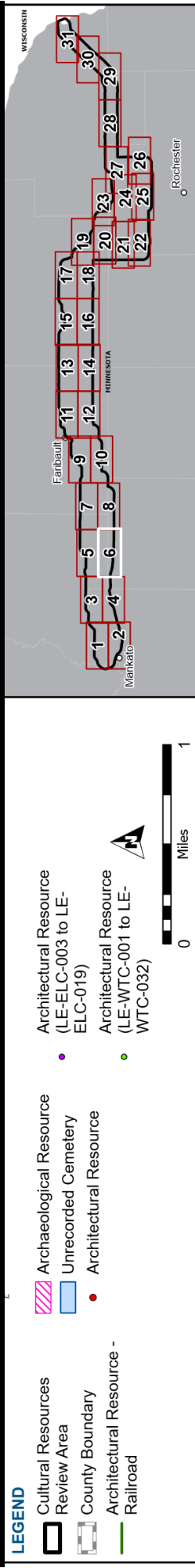

KNOWN CULTURAL RESOURCES

CONFIDENTIAL - CONTAINS SENSITIVE INFORMATION. DO NOT DISTRIBUTE.



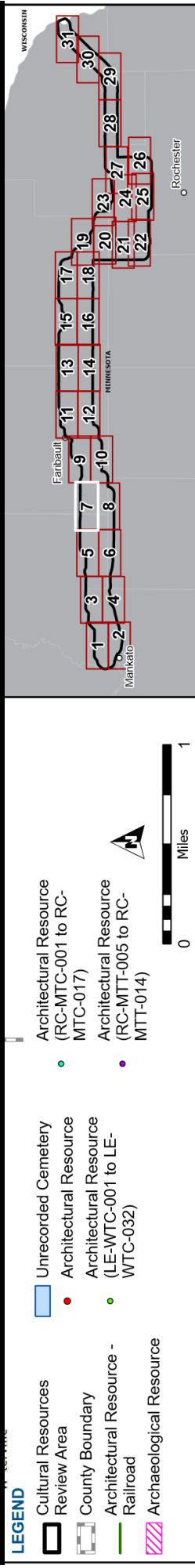

KNOWN CULTURAL RESOURCES

CONFIDENTIAL - CONTAINS SENSITIVE INFORMATION. DO NOT DISTRIBUTE.




KNOWN CULTURAL RESOURCES

CONFIDENTIAL - CONTAINS SENSITIVE INFORMATION. DO NOT DISTRIBUTE.



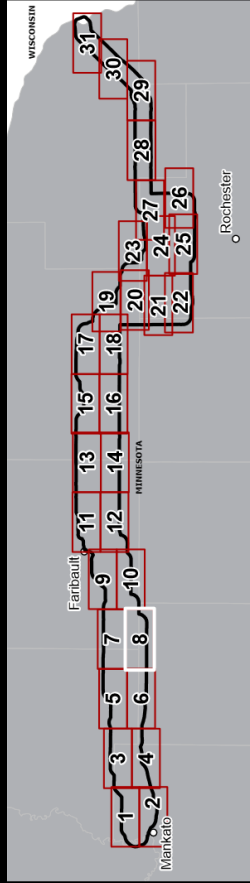

KNOWN CULTURAL RESOURCES

Maple Park



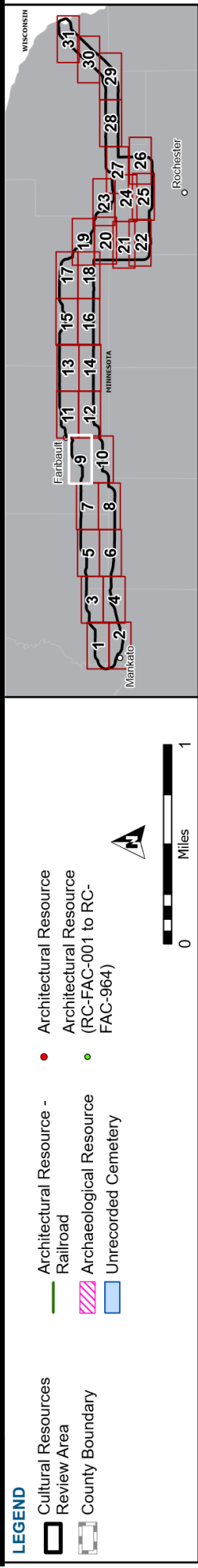

LEGEND

- Cultural Resources Review Area
- County Boundary
- Architectural Resource - Railroad
- Archaeological Resource
- Unrecorded Cemetery
- Architectural Resource
- Architectural Resource (LE-WTC-001 to LE-WTC-032)



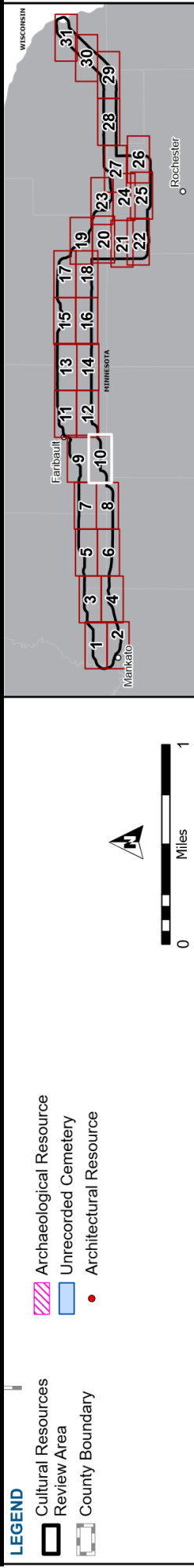

KNOWN CULTURAL RESOURCES

CONFIDENTIAL - CONTAINS SENSITIVE INFORMATION. DO NOT DISTRIBUTE.




KNOWN CULTURAL RESOURCES

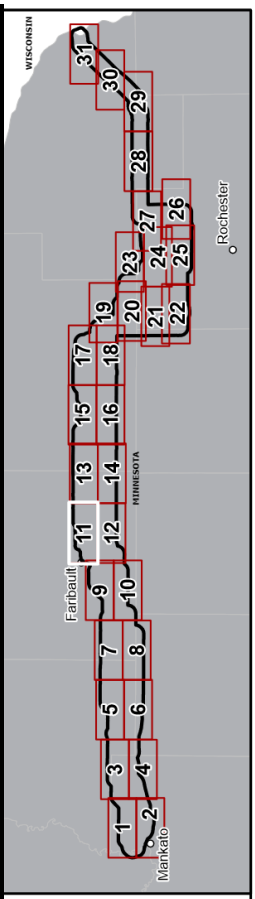

CONFIDENTIAL - CONTAINS SENSITIVE INFORMATION. DO NOT DISTRIBUTE.



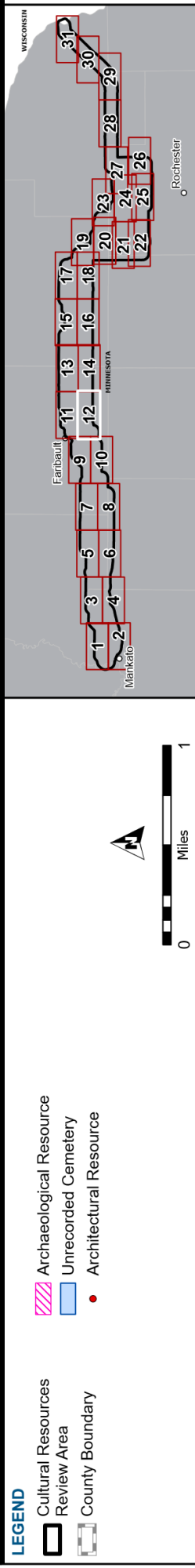

KNOWN CULTURAL RESOURCES



- LEGEND**
- Cultural Resources Review Area
 - County Boundary
 - Archaeological Resource
 - Unrecorded Cemetery
 - Architectural Resource
 - Architectural Resource (RC-FAC-001 to RC-FAC-964)

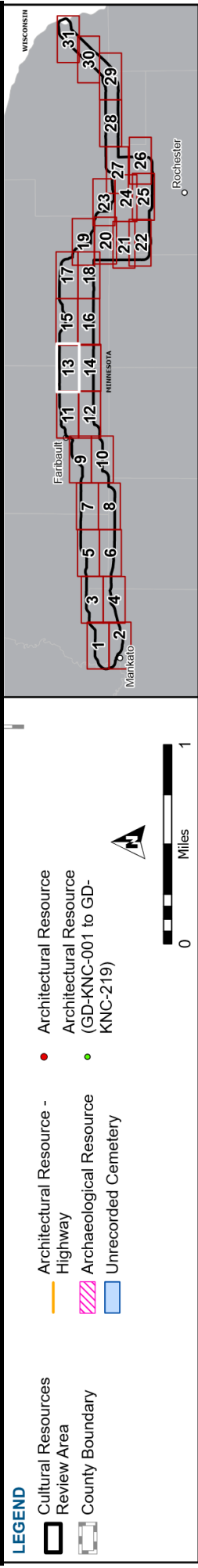



KNOWN CULTURAL RESOURCES CONFIDENTIAL - CONTAINS SENSITIVE INFORMATION. DO NOT DISTRIBUTE.




KNOWN CULTURAL RESOURCES

CONFIDENTIAL - CONTAINS SENSITIVE INFORMATION. DO NOT DISTRIBUTE.



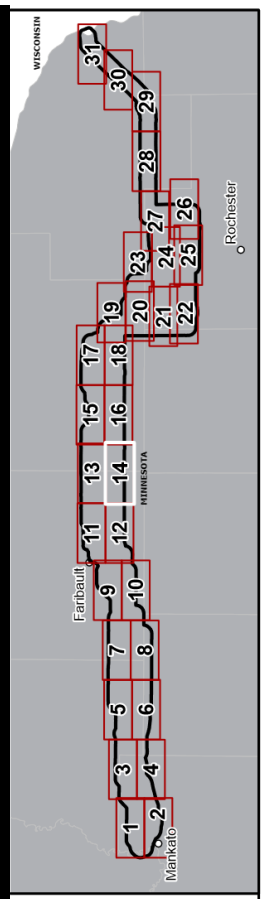

KNOWN CULTURAL RESOURCES

CONFIDENTIAL - CONTAINS SENSITIVE INFORMATION. DO NOT DISTRIBUTE.



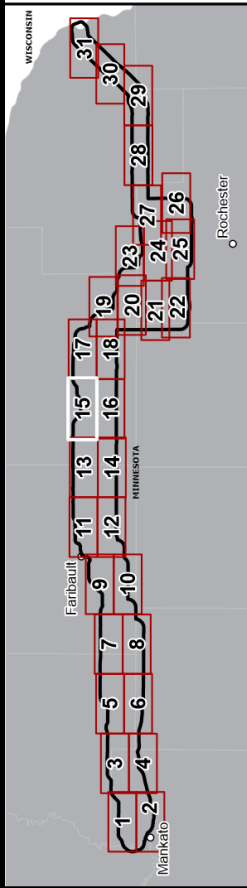
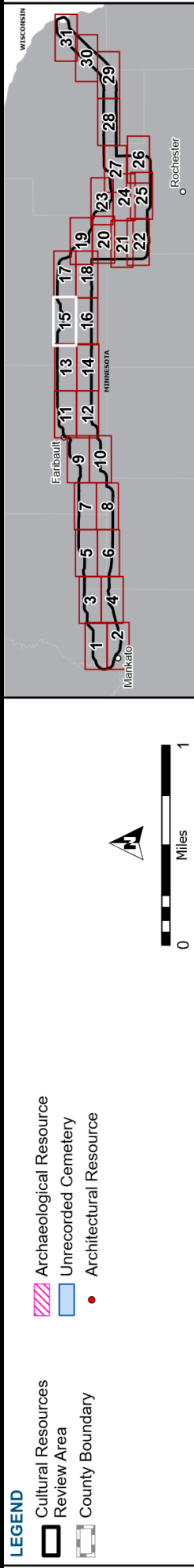

LEGEND

- Cultural Resources Review Area
- County Boundary
- Architectural Resource - Highway
- Archaeological Resource
- Unrecorded Cemetery
- Architectural Resource
- Architectural Resource (GD-KNC-001 to GD-KNC-219)




KNOWN CULTURAL RESOURCES

CONFIDENTIAL - CONTAINS SENSITIVE INFORMATION. DO NOT DISTRIBUTE.



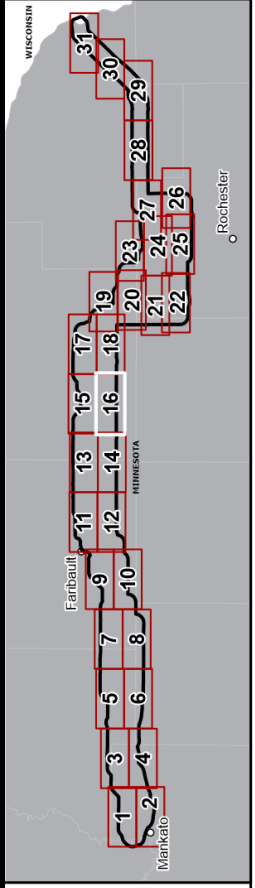

KNOWN CULTURAL RESOURCES

CONFIDENTIAL - CONTAINS SENSITIVE INFORMATION. DO NOT DISTRIBUTE.



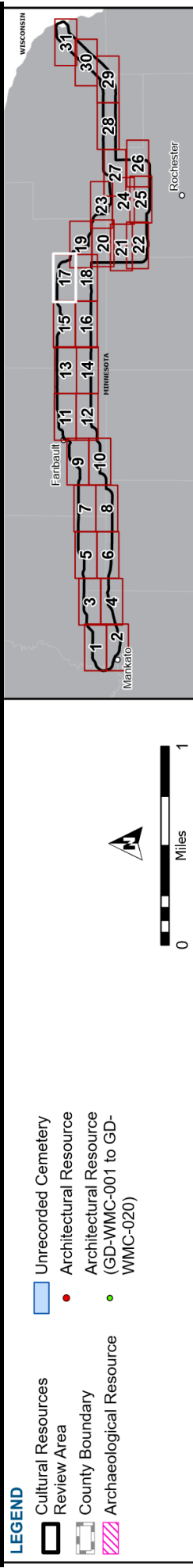

LEGEND

- Cultural Resources Review Area
- County Boundary
- Architectural Resource - Highway
- Archaeological Resource
- Unrecorded Cemetery
- Architectural Resource




KNOWN CULTURAL RESOURCES

CONFIDENTIAL - CONTAINS SENSITIVE INFORMATION. DO NOT DISTRIBUTE.



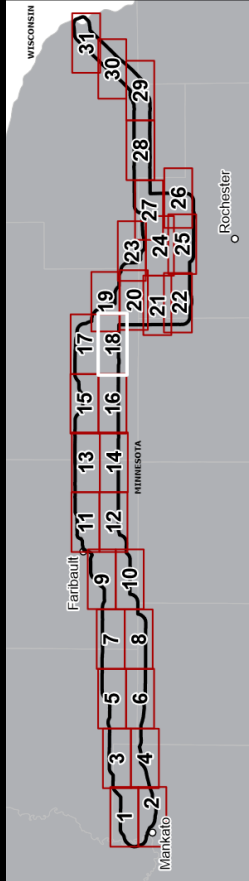

KNOWN CULTURAL RESOURCES

CONFIDENTIAL - CONTAINS SENSITIVE INFORMATION. DO NOT DISTRIBUTE.



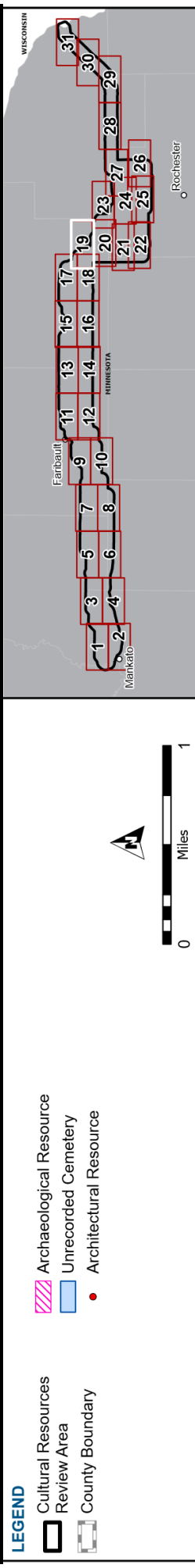

LEGEND

- Cultural Resources Review Area
- County Boundary
- Archaeological Resource
- Unrecorded Cemetery
- Architectural Resource
- Architectural Resource (GD-ROS-007 to GD-ROS-010)



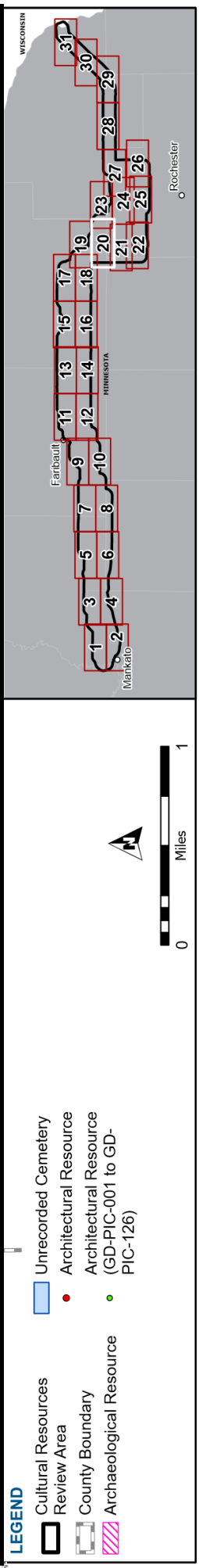

KNOWN CULTURAL RESOURCES

CONFIDENTIAL - CONTAINS SENSITIVE INFORMATION. DO NOT DISTRIBUTE.



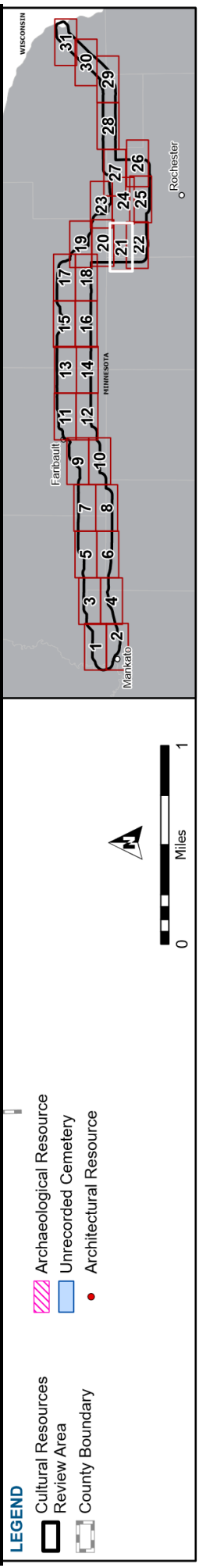

KNOWN CULTURAL RESOURCES

CONFIDENTIAL - CONTAINS SENSITIVE INFORMATION. DO NOT DISTRIBUTE.



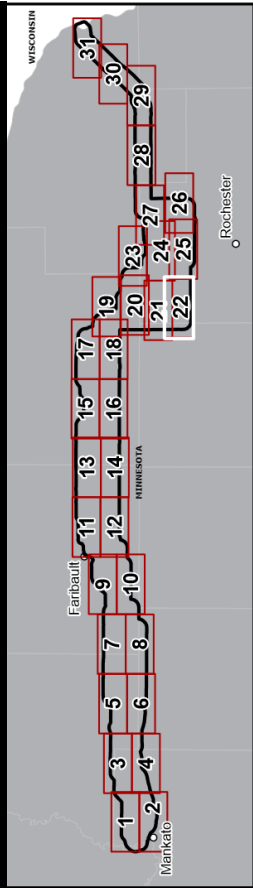
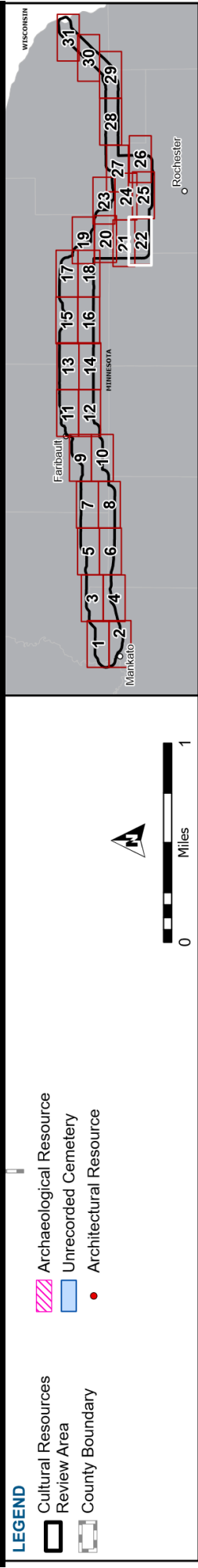

KNOWN CULTURAL RESOURCES

CONFIDENTIAL - CONTAINS SENSITIVE INFORMATION. DO NOT DISTRIBUTE.




KNOWN CULTURAL RESOURCES

CONFIDENTIAL - CONTAINS SENSITIVE INFORMATION. DO NOT DISTRIBUTE.



KNOWN CULTURAL RESOURCES

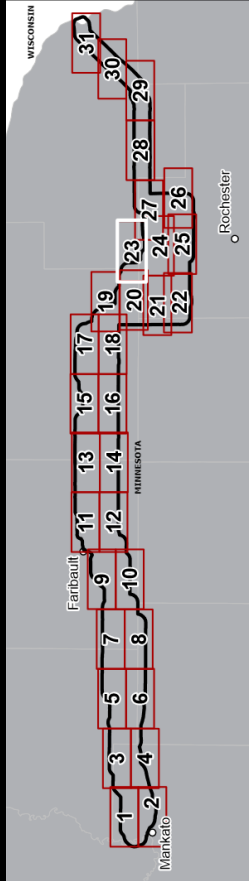

CONFIDENTIAL - CONTAINS SENSITIVE INFORMATION. DO NOT DISTRIBUTE.



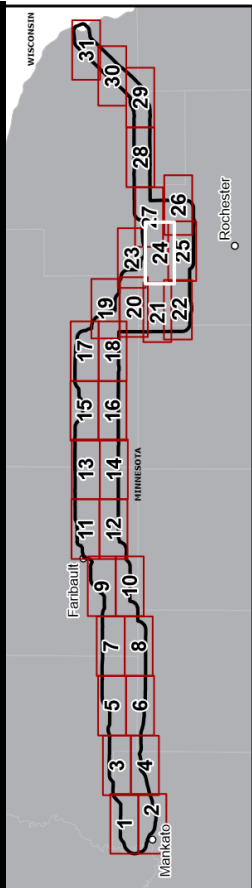
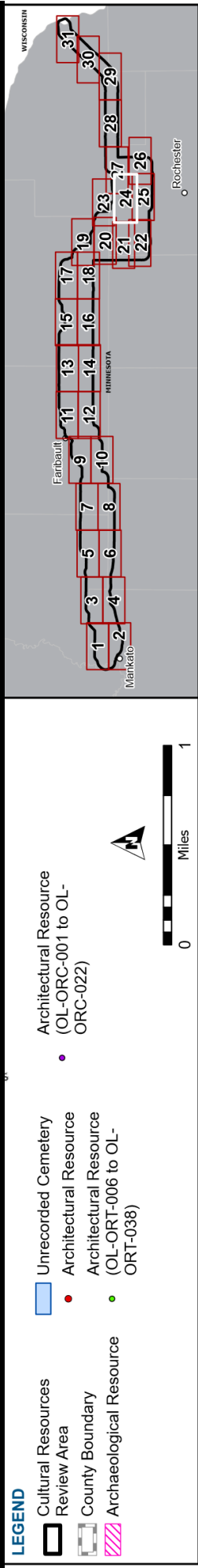

LEGEND

- Cultural Resources Review Area
- County Boundary

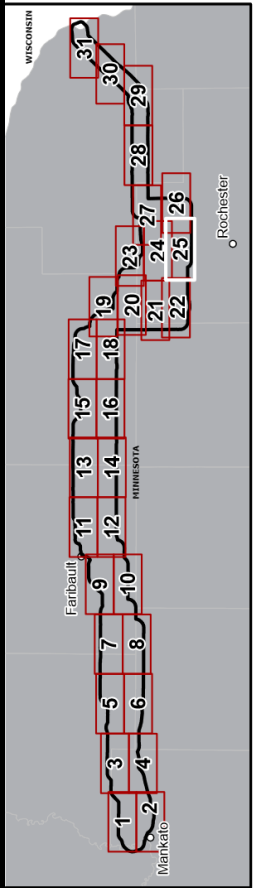
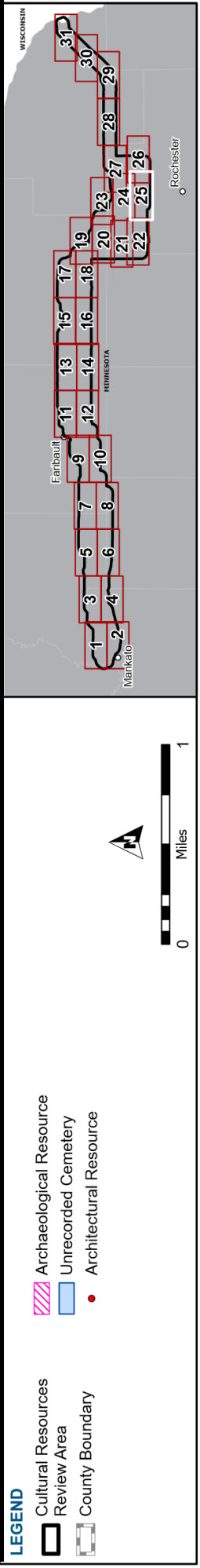

- Archaeological Resource
- Unrecorded Cemetery
- Architectural Resource



KNOWN CULTURAL RESOURCES CONFIDENTIAL - CONTAINS SENSITIVE INFORMATION. DO NOT DISTRIBUTE.




KNOWN CULTURAL RESOURCES CONFIDENTIAL - CONTAINS SENSITIVE INFORMATION. DO NOT DISTRIBUTE.



KNOWN CULTURAL RESOURCES

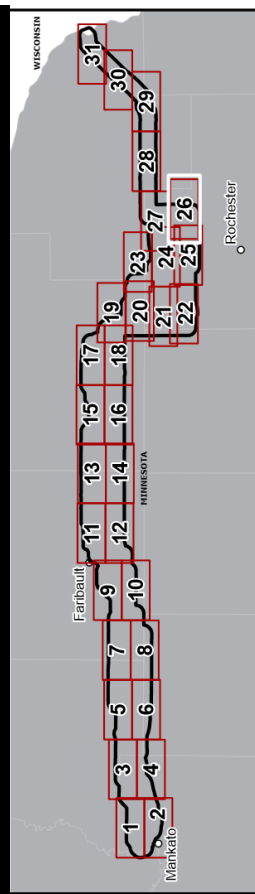
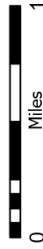
CONFIDENTIAL - CONTAINS SENSITIVE INFORMATION. DO NOT DISTRIBUTE.



LEGEND

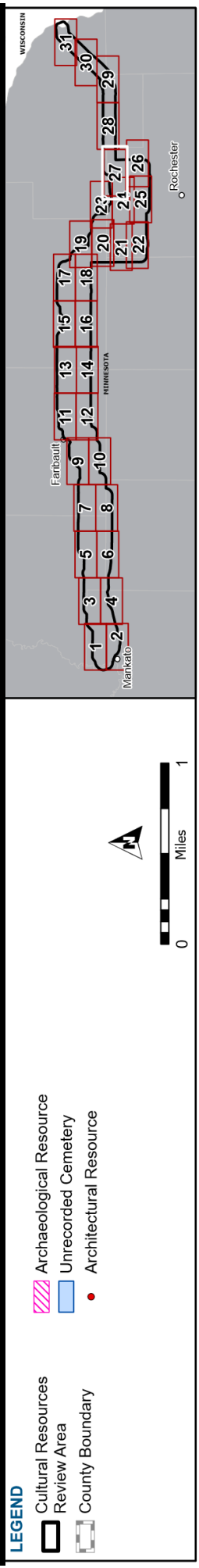

- Cultural Resources Review Area
- County Boundary

- Archaeological Resource
- Unrecorded Cemetery
- Architectural Resource




KNOWN CULTURAL RESOURCES

CONFIDENTIAL - CONTAINS SENSITIVE INFORMATION. DO NOT DISTRIBUTE.



KNOWN CULTURAL RESOURCES

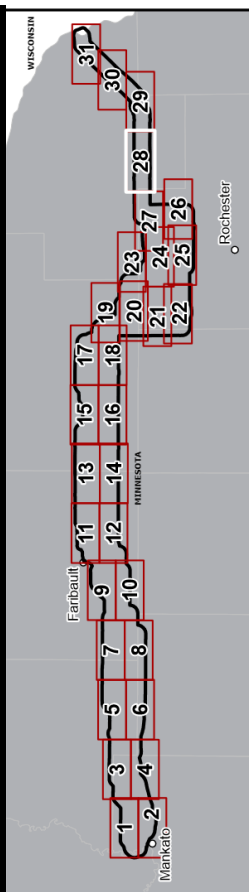

CONFIDENTIAL - CONTAINS SENSITIVE INFORMATION. DO NOT DISTRIBUTE.



LEGEND

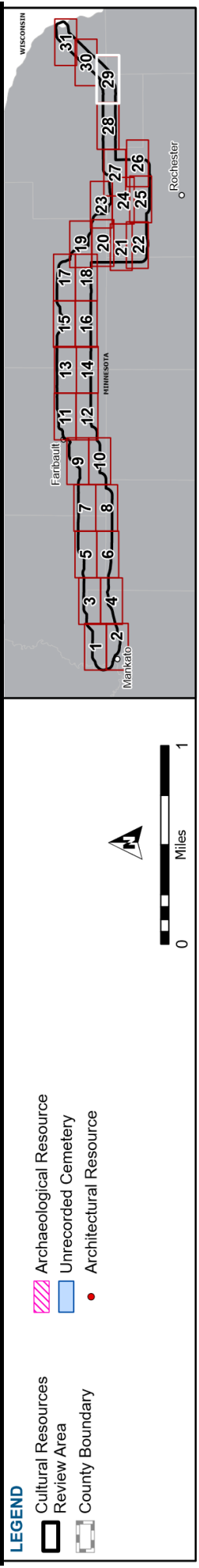

- Cultural Resources Review Area
- County Boundary

- Archaeological Resource
- Unrecorded Cemetery
- Architectural Resource



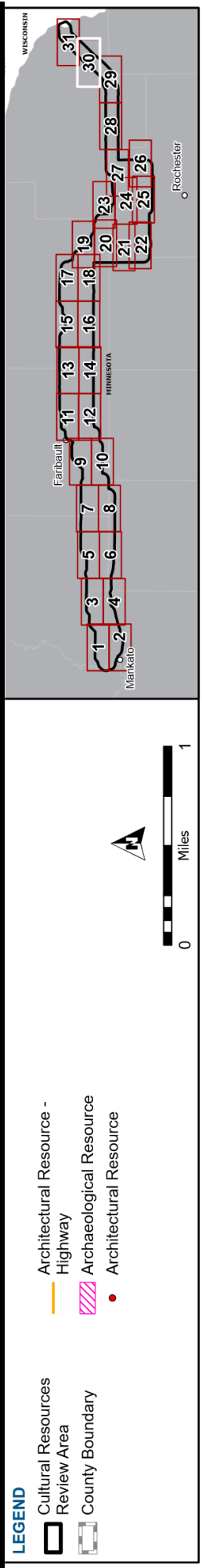

KNOWN CULTURAL RESOURCES

CONFIDENTIAL - CONTAINS SENSITIVE INFORMATION. DO NOT DISTRIBUTE.



KNOWN CULTURAL RESOURCES

CONFIDENTIAL - CONTAINS SENSITIVE INFORMATION. DO NOT DISTRIBUTE.



KNOWN CULTURAL RESOURCES

CONFIDENTIAL - CONTAINS SENSITIVE INFORMATION. DO NOT DISTRIBUTE.

