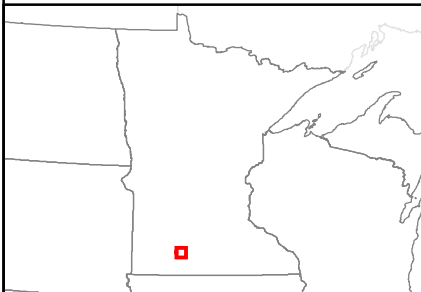
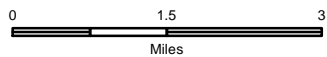


Exhibit A

Big Bend Wind, LLC
Docket Nos. IP-7013/CN-19-408,
IP 7013/WS-19-619 and
IP 7-013/TL-19-621; and
OAH Docket No. 60-2500-37376
September 2021

Big Bend

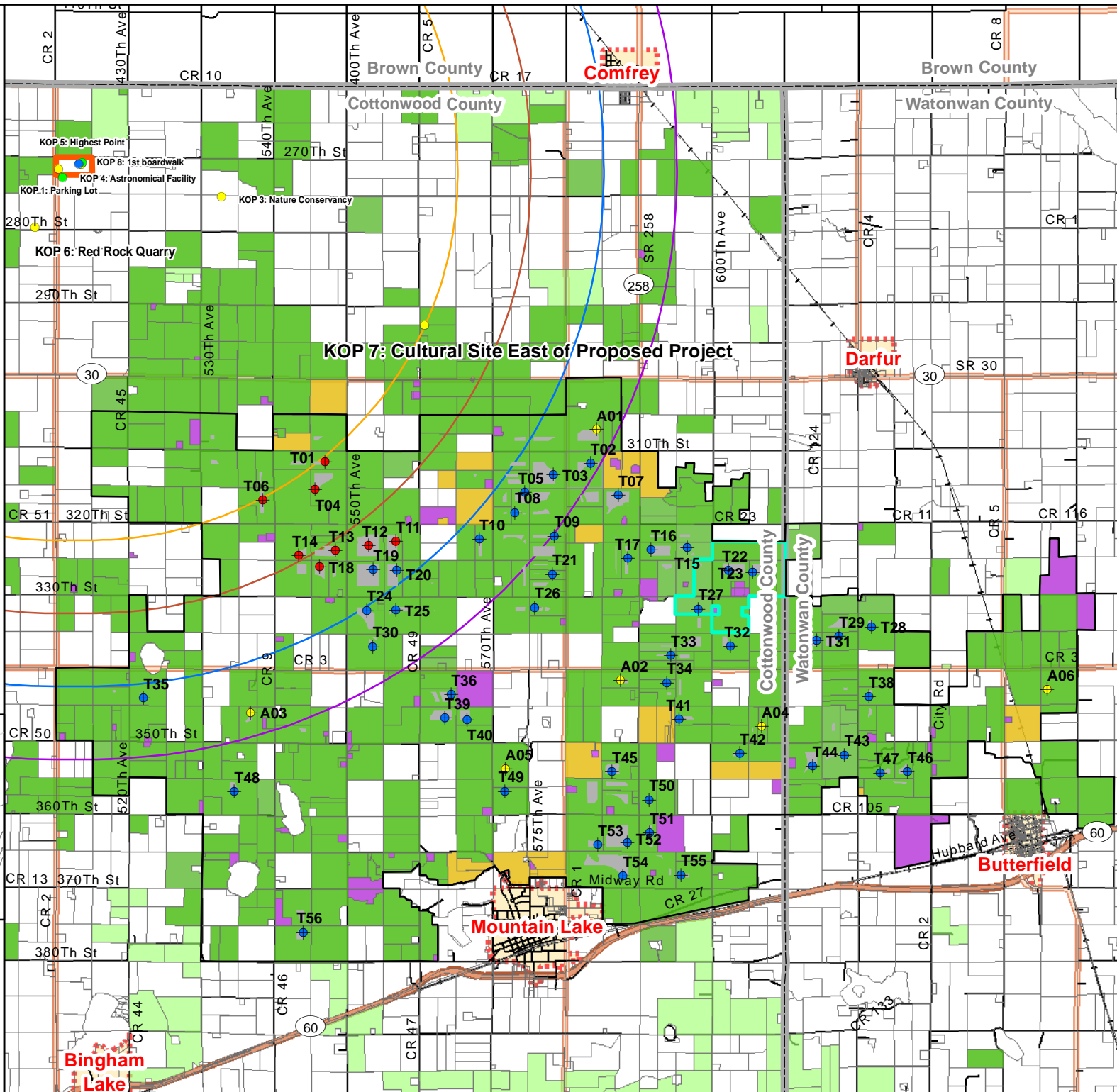
- ◆ Original Proposed Turbines
- ◆ Turbines Removed
- ◆ Added Turbines
- KOP : Symbol Color**
- Modeled by Big Bend
- Modeled by Big Bend; duplicate requested by MNHS
- Requested by MNHS; not modeled by Big Bend
- Big Bend Project Boundary
- Red Rock Project Boundary
- Buildable Area
- Jeffers Petroglyph
- Jeffers Petroglyph Distances**
- 8 miles
- 7 miles
- 6 miles
- 5 miles
- Lease, Signed
- Good Neighbor Agreement, Signed
- Underground Collection Easement, Signed
- Positive Contact



Date: 8/27/2021
 Author: MS



Coordinate System: NAD 1983 StatePlane Minnesota South FIPS 2203 Feet
 Projection: Lambert Conformal Conic
 Datum: North American 1983
 Units: Foot US



TCGIS - Project GIS - Big Bend\WVC\Conservation\GIS - 8_SATL - Project Map.mxd