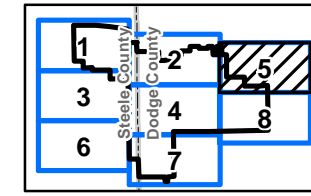


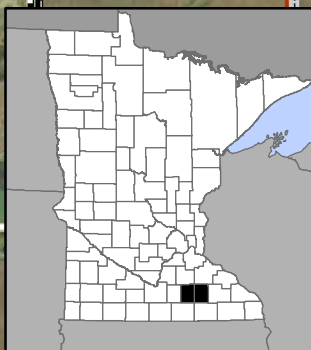
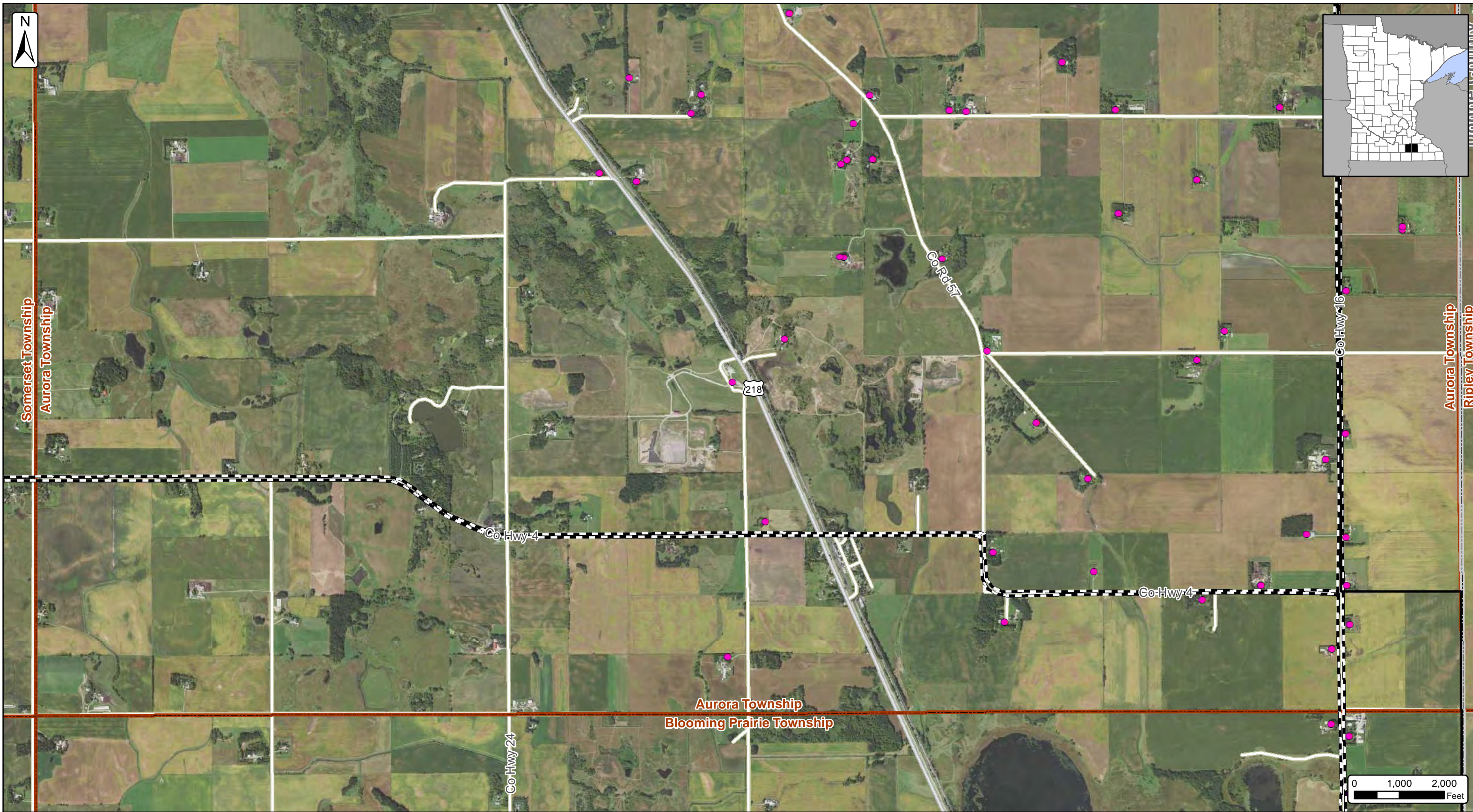
Dodge County Wind, LLC
Map 3 - Turbine Layout and Constraints - Page 5 of 8
 Dodge County & Steele County, Minnesota
 Date: 8/26/2021

- | | | | |
|-----------------------------|--|-----------------------------------|--------------|
| ● Receptor | Existing Transmission Lines (Velocity Suite) | Project Facilities | City/Village |
| — Snowmobile Trails (MNDNR) | 4 kV Line | ⋈ Turbine Layout | Townships |
| | 69 kV Line | ○ 3x5 Wind Buffer | Counties |
| | 161 kV Line | ○ 5x5 Wind Buffer (Steele County) | |
| | | □ Project Site | |



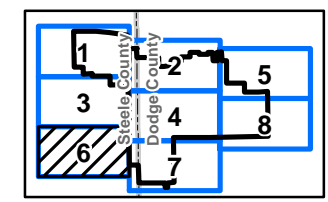
SOURCE: USDA NAIP IMAGERY 2019





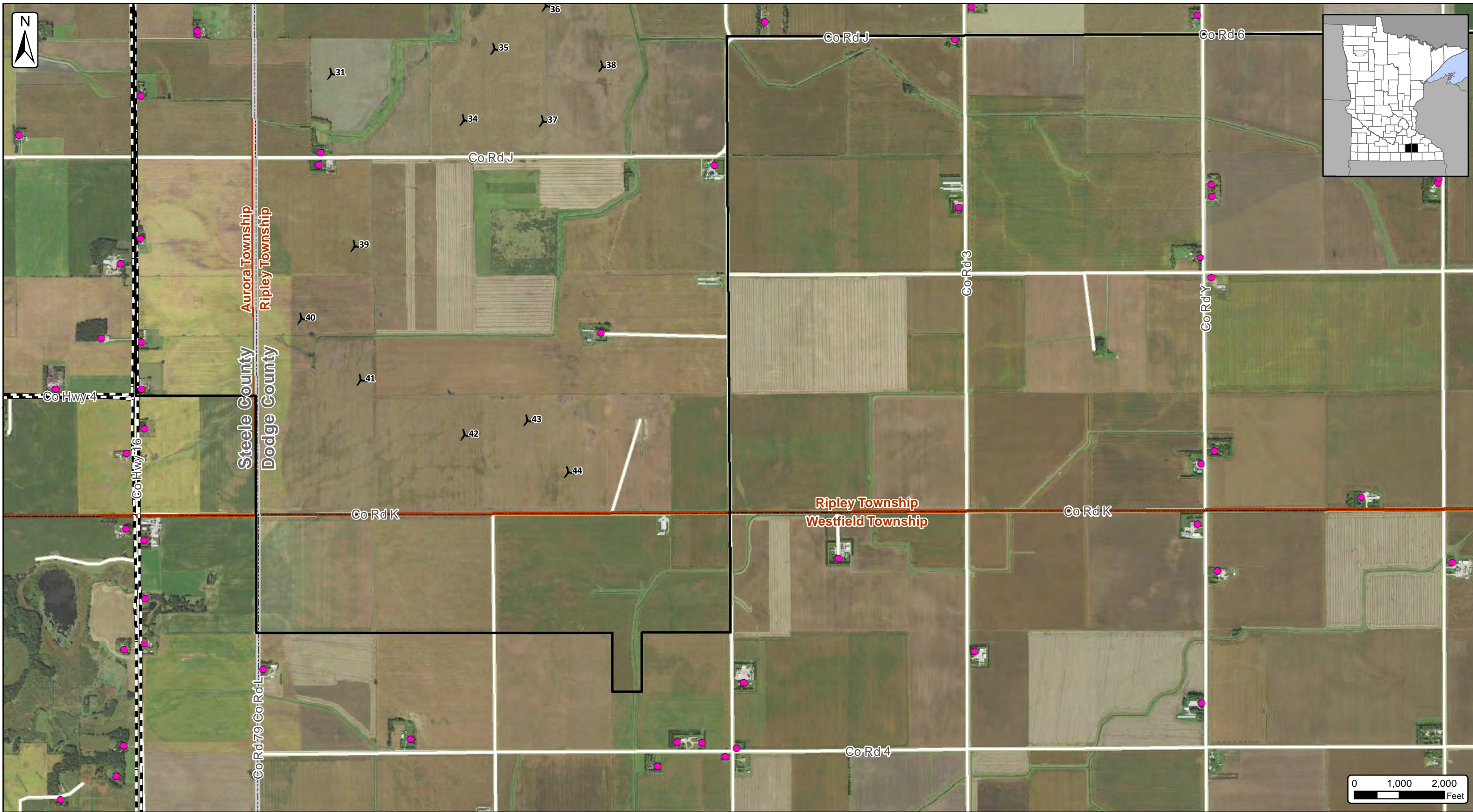
Dodge County Wind, LLC
Map 3 - Turbine Layout and Constraints - Page 6 of 8
 Dodge County & Steele County, Minnesota
 Date: 8/26/2021

- | | | | |
|-------------------------------|--|---------------------------------|--------------|
| ● Receptor | Existing Transmission Lines (Velocity Suite) | Project Facilities | City/Village |
| --- Snowmobile Trails (MNDNR) | 4 kV Line | Turbine Layout | Townships |
| | 69 kV Line | 3x5 Wind Buffer | Counties |
| | 161 kV Line | 5x5 Wind Buffer (Steele County) | |
| | | Project Site | |



SOURCE: USDA NAIP IMAGERY 2019





Dodge County Wind, LLC
Map 3 - Turbine Layout and Constraints - Page 7 of 8
 Dodge County & Steele County, Minnesota
 Date: 8/26/2021

<ul style="list-style-type: none"> ● Receptor Snowmobile Trails (MNDNR) 	<p>Existing Transmission Lines (Velocity Suite)</p> <ul style="list-style-type: none"> 4 kV Line 69 kV Line 161 kV Line 	<p>Project Facilities</p> <ul style="list-style-type: none"> Turbine Layout 3x5 Wind Buffer 5x5 Wind Buffer (Steele County) Project Site 	<ul style="list-style-type: none"> City/Village Townships Counties
---	---	--	--

SOURCE: USDA NAIP IMAGERY 2019



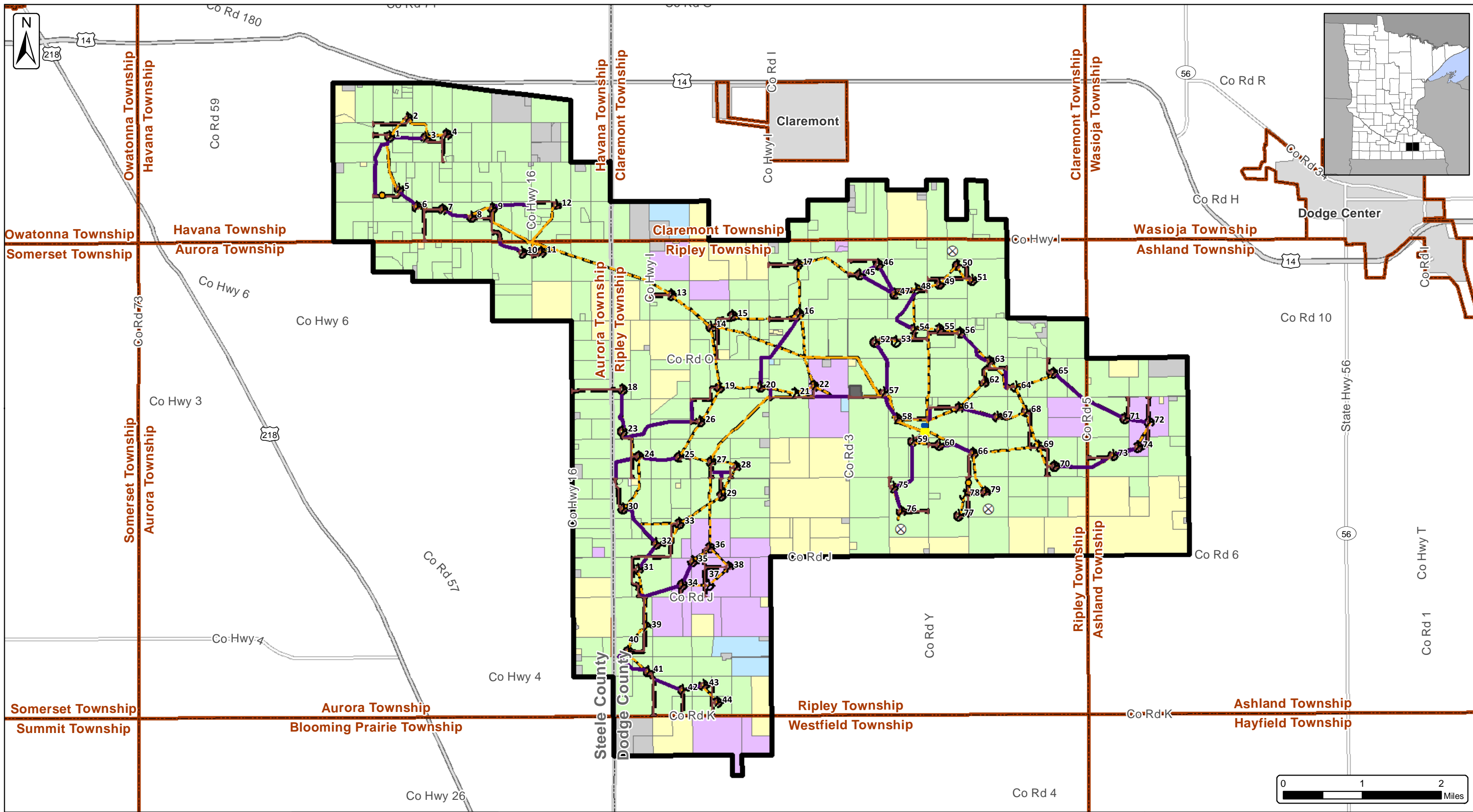


Dodge County Wind, LLC
Map 3 - Turbine Layout and Constraints - Page 8 of 8
 Dodge County & Steele County, Minnesota
 Date: 8/26/2021

<ul style="list-style-type: none"> ● Receptor Snowmobile Trails (MNDNR) 	<p>Existing Transmission Lines (Velocity Suite)</p> <ul style="list-style-type: none"> 4 kV Line 69 kV Line 161 kV Line 	<p>Project Facilities</p> <ul style="list-style-type: none"> Turbine Layout 3x5 Wind Buffer 5x5 Wind Buffer (Steele County) Project Site 	<ul style="list-style-type: none"> City/Village Townships Counties
--	---	--	--

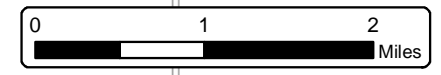
SOURCE: USDA NAIP IMAGERY 2019

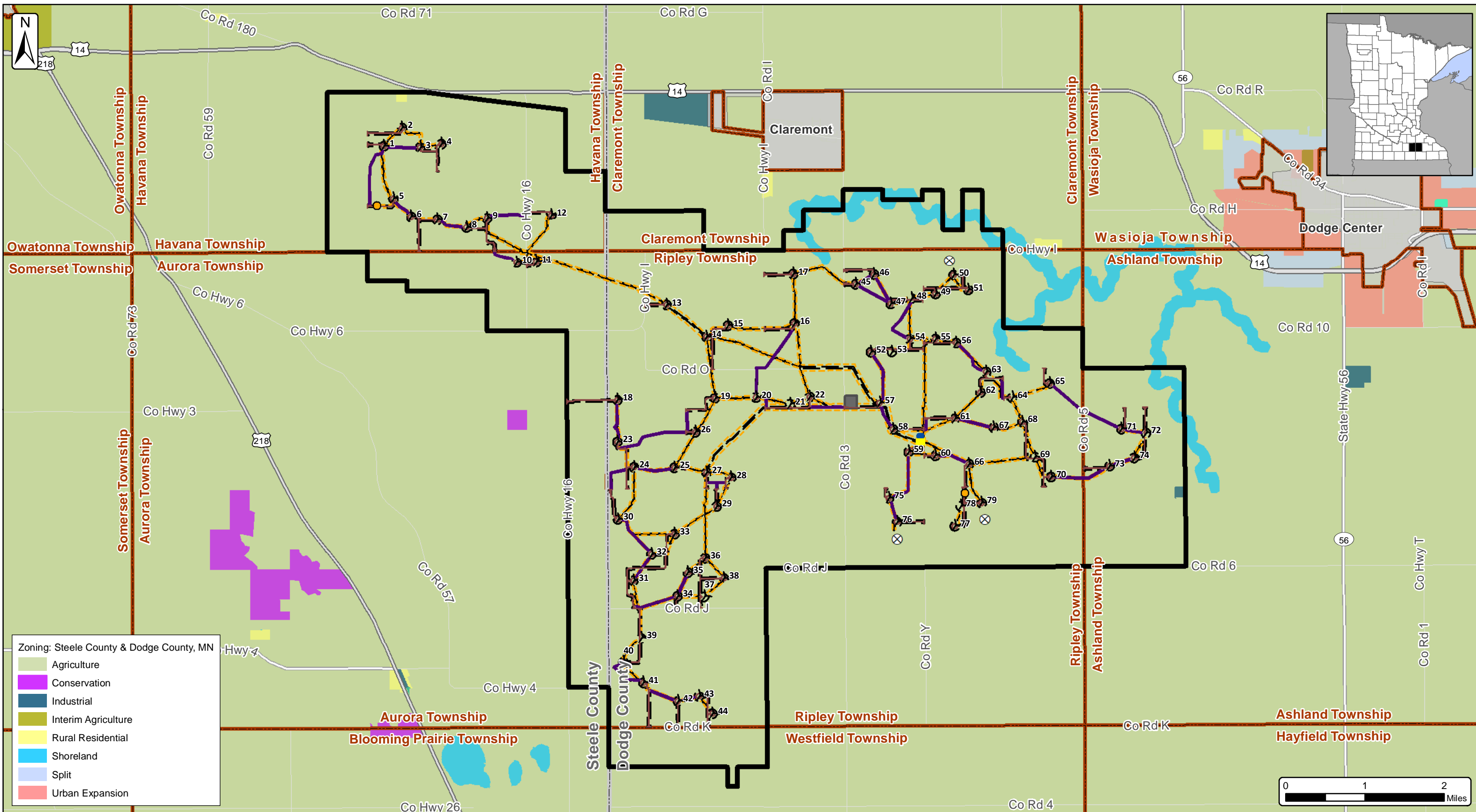




Dodge County Wind, LLC
Map 4 - Parcel Land Status
 Dodge County & Steele County, Minnesota
 Date: 9/3/2021

Parcel Land Status	Turbine Layout	Access Road	Substation	City/Village
Leased	MET Tower	Crane Path	Construction Easement	Townships
Not Interested	ADLS Location	Laydown Yard	Project Site	Counties
No Status	Collection Line	OM Area		
Pending				
Targeted				





Dodge County Wind, LLC

Map 5 - Zoning

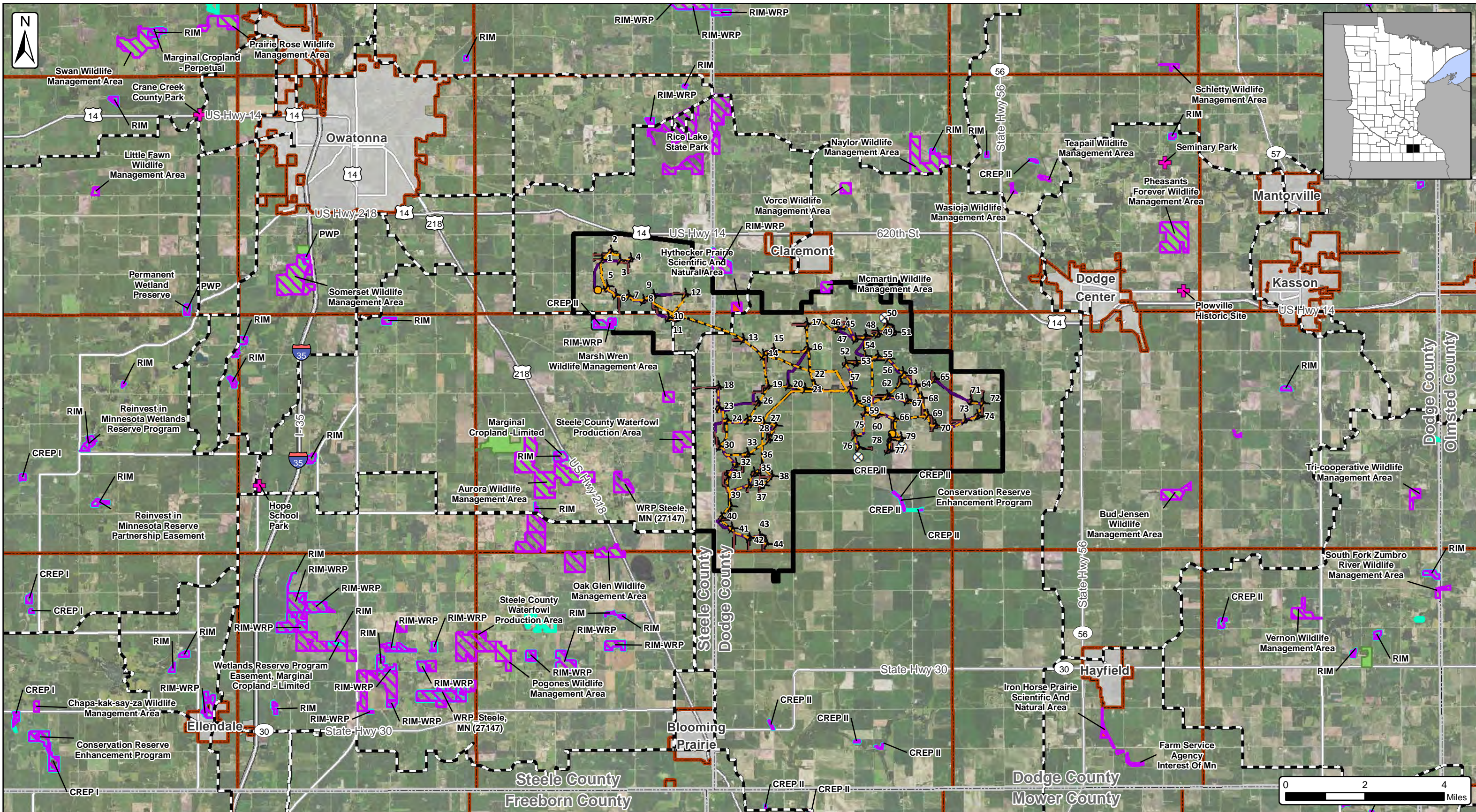
Dodge County & Steele County, Minnesota

Date: 8/26/2021

- | | | | | | | | |
|--|-----------------|--|--------------|--|-----------------------|--|--------------|
| | Turbine Layout | | Crane Path | | Construction Easement | | City/Village |
| | ADLS Location | | Laydown Yard | | Project Site | | Townships |
| | MET Tower | | OM Area | | Counties | | |
| | Collection Line | | Substation | | | | |
| | Access Road | | | | | | |



SOURCE: STEELE COUNTY, MN & DODGE COUNTY, MN

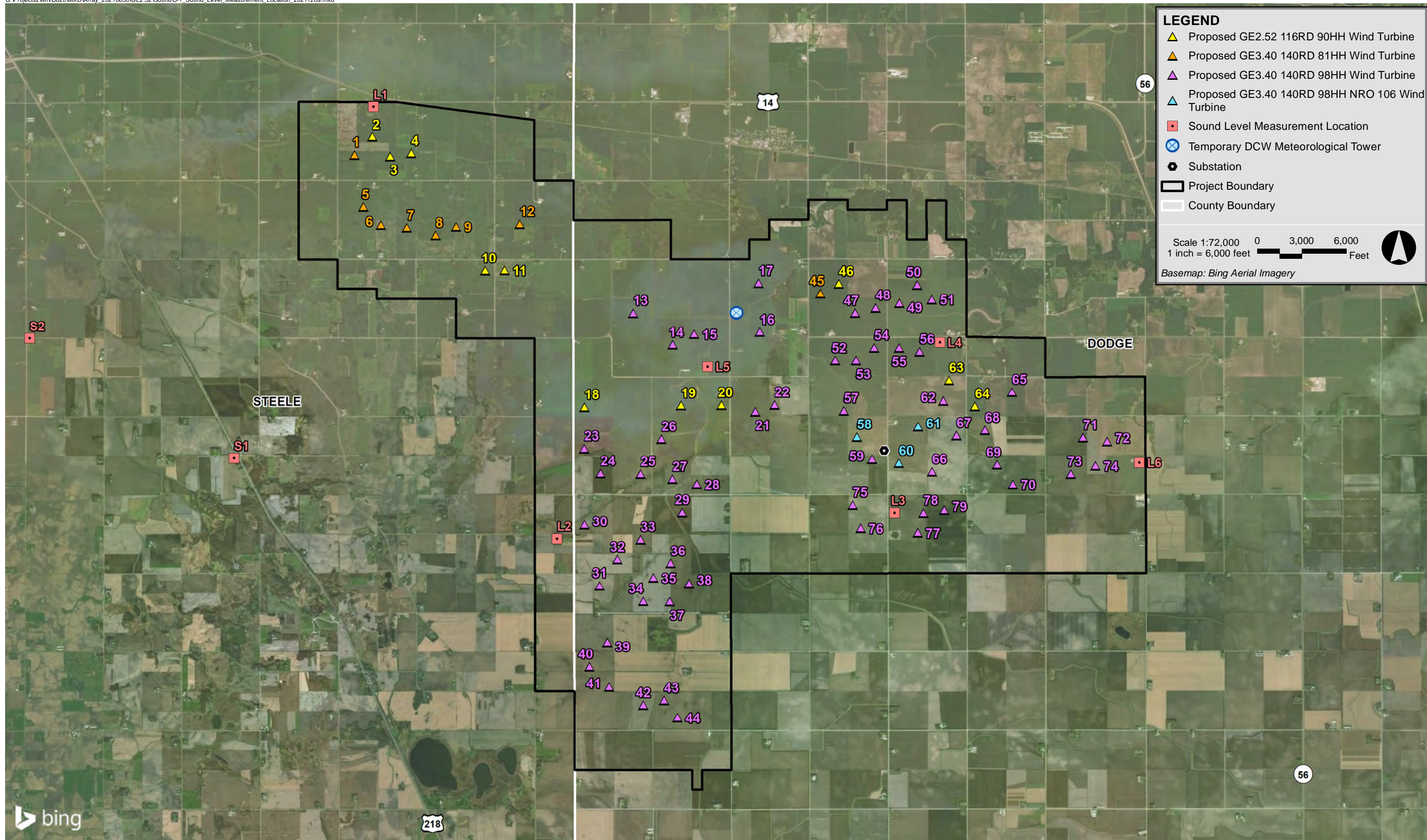


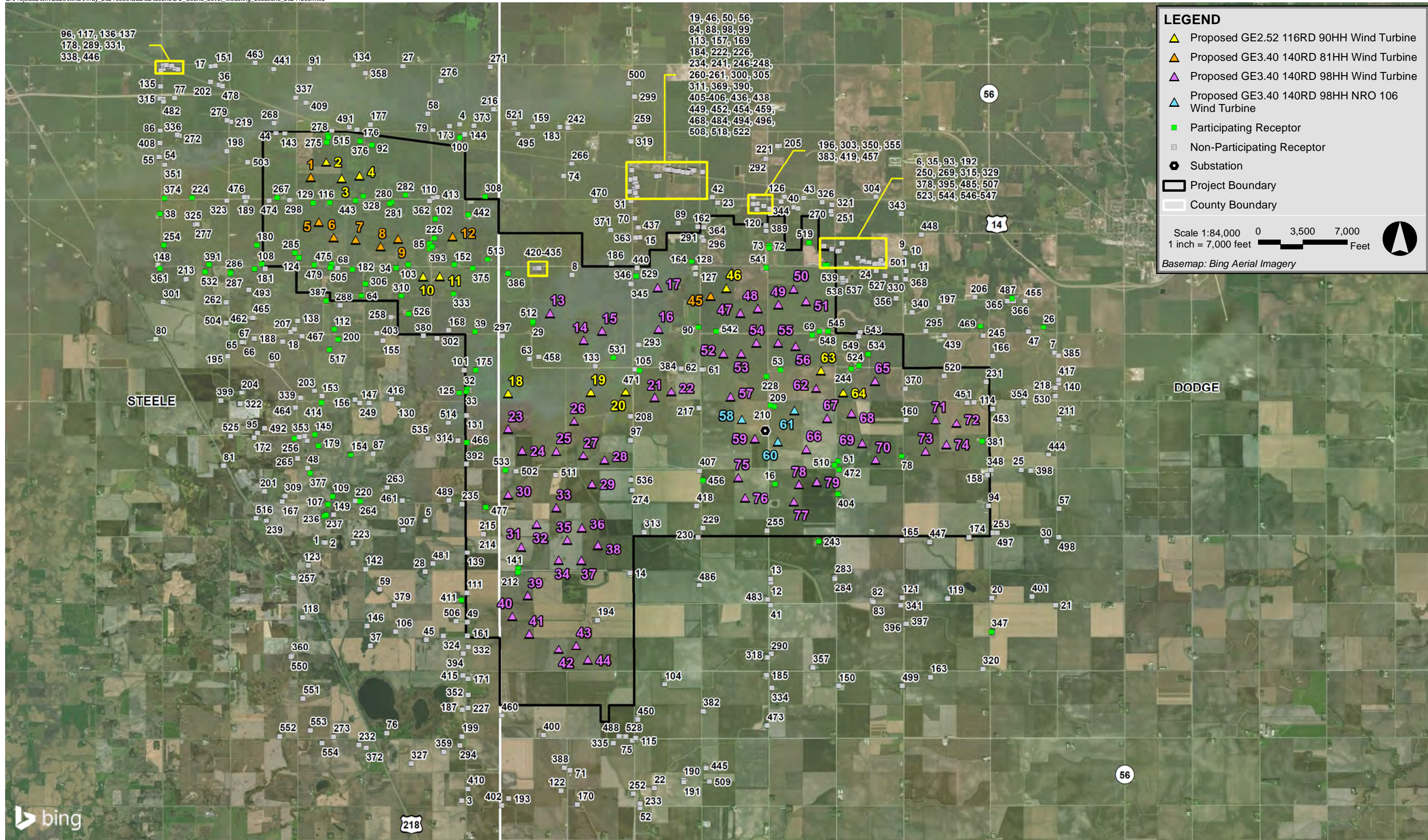
Dodge County Wind, LLC
Map 6 - Public Land Ownership and Recreation
 Dodge County & Steele County, Minnesota
 Date: 8/26/2021

County Parks (Dodge Co. & Steele Co.)	Turbine Layout	Crane Path	Project Site
Snowmobile Trails (MNDNR)	MET Tower	Laydown Yard	City/Village
Scientific and Natural Area Units (MNDNR)	ADLS Location	OM Area	Townships
Wildlife Management Areas (MNDNR)	Collection Line	Substation	Counties
Protected Lands (USGS)	Access Road	Construction Easement	
State Funded Conservation Easements (RIM Reserve, BWSR)			

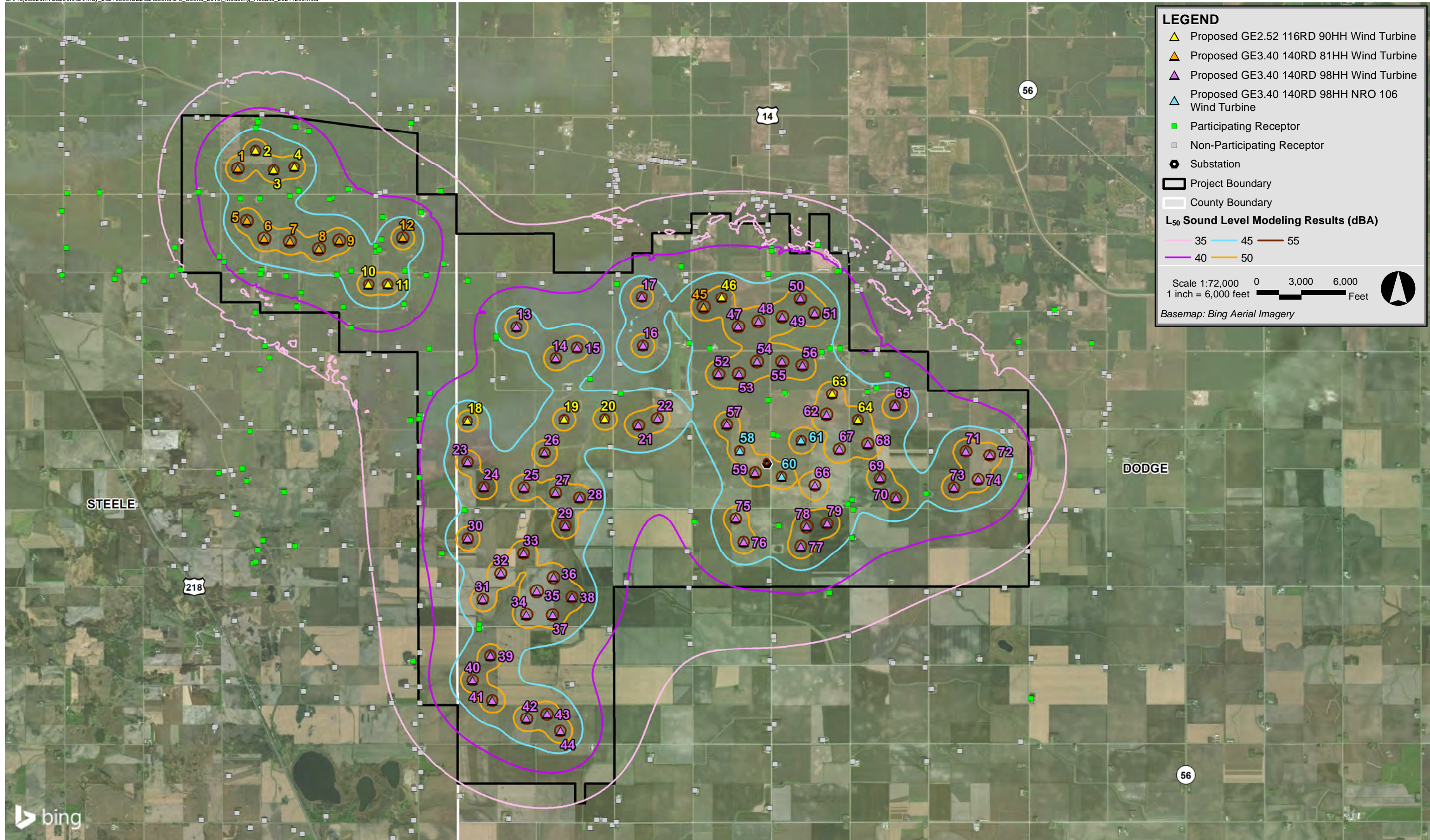


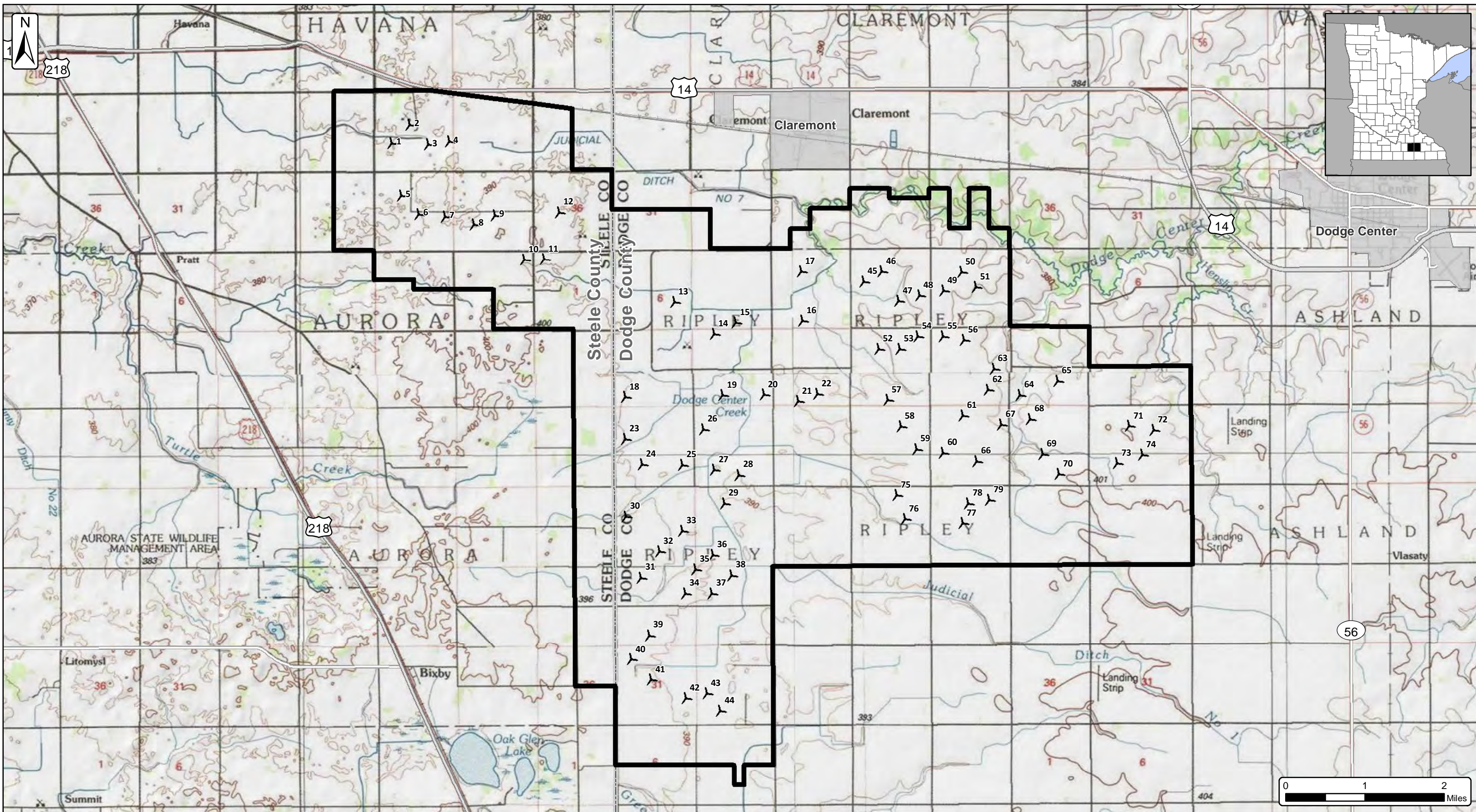
SOURCE: USDA NAIP IMAGERY 2019





Dodge County Wind Dodge and Steele Counties, Minnesota





Dodge County Wind, LLC

Map 10 - Topographic

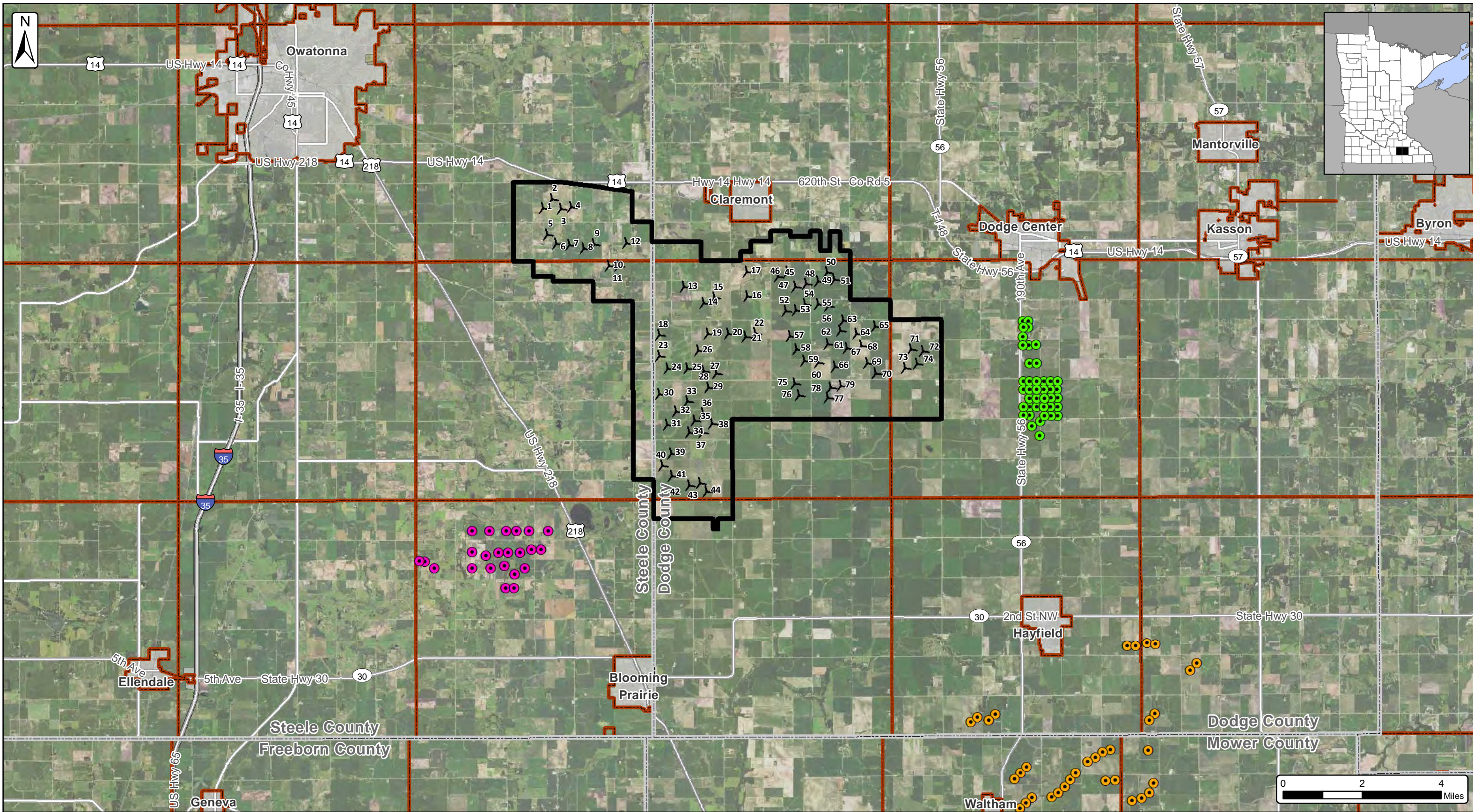
Dodge County & Steele County, Minnesota

Date: 8/26/2021

	Turbine Layout		City/Village
	Project Site		Counties



SOURCE: USGS TOPOGRAPHIC QUADRANGLES 1:24,000

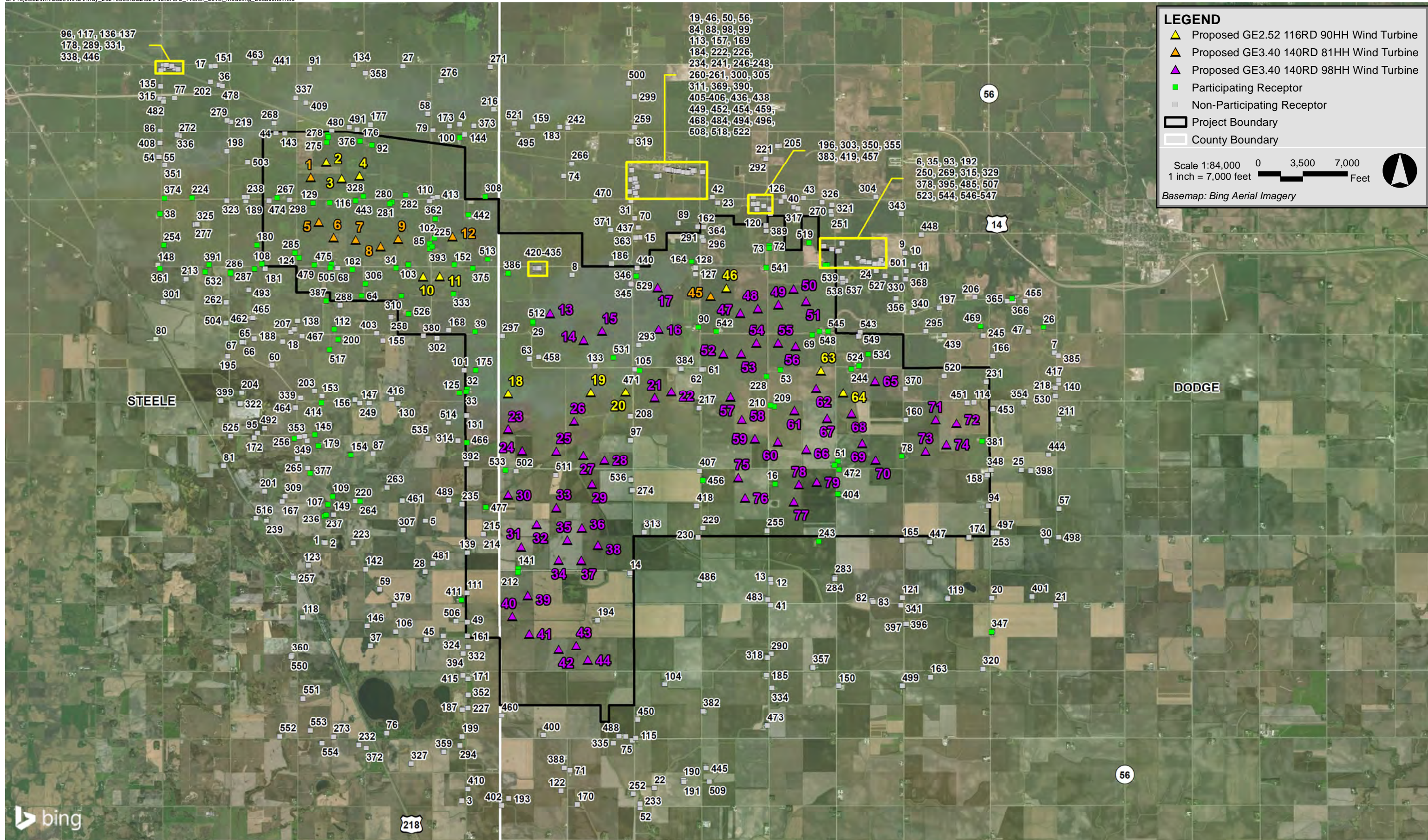


Dodge County Wind, LLC
Map 11 - Existing Turbine Locations
 Dodge County & Steele County, Minnesota
 Date: 8/26/2021

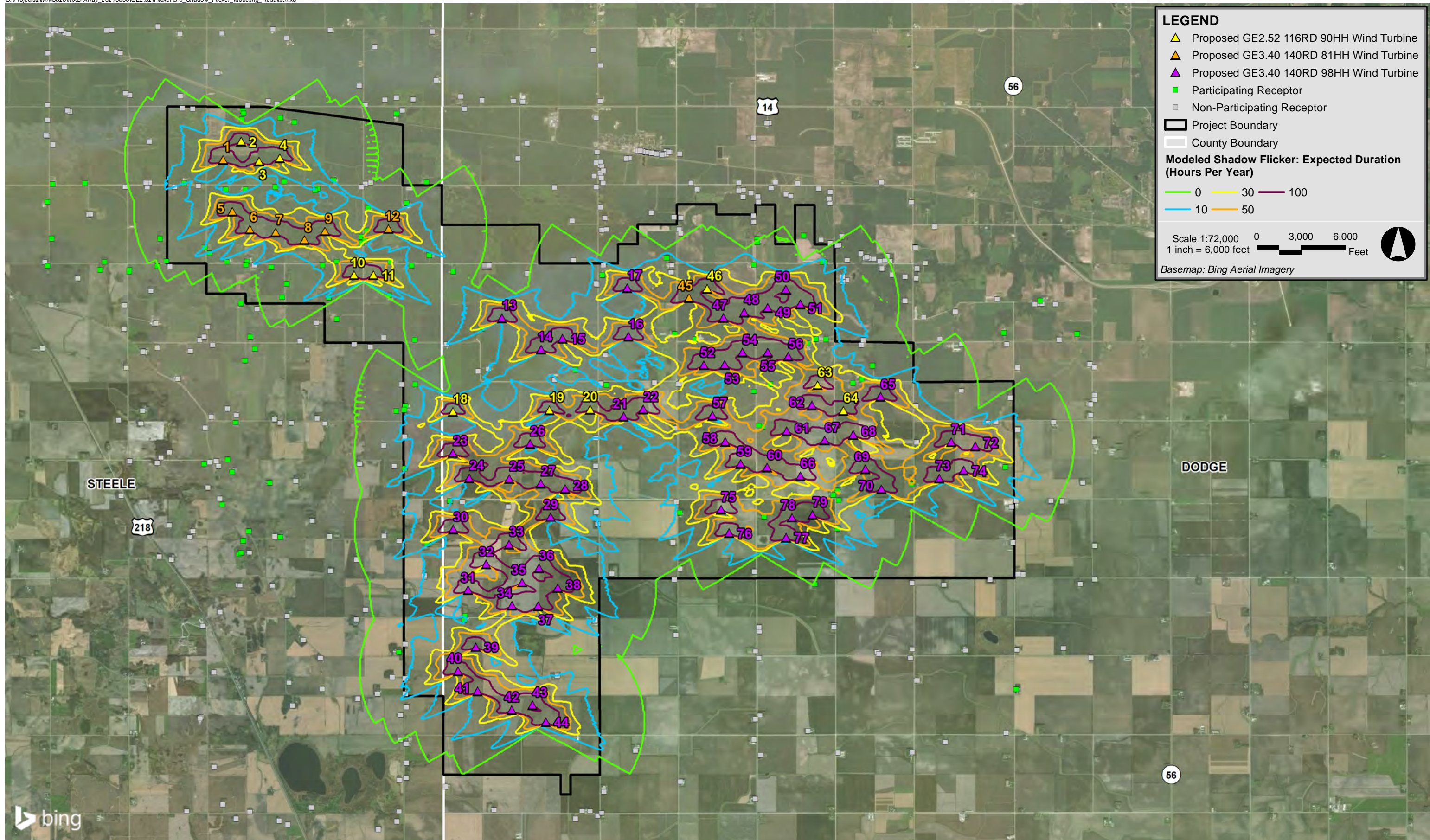
Existing Wind Turbine Locations (USGS & NAIP 2017 Aerial Interpretation)	Turbine Layout	City/Village
G. McNeilus Wind Energy Conversion System	Project Site	Townships
Oak Glen Wind Farm		Counties
Pleasant Valley Wind Energy Conversion System		

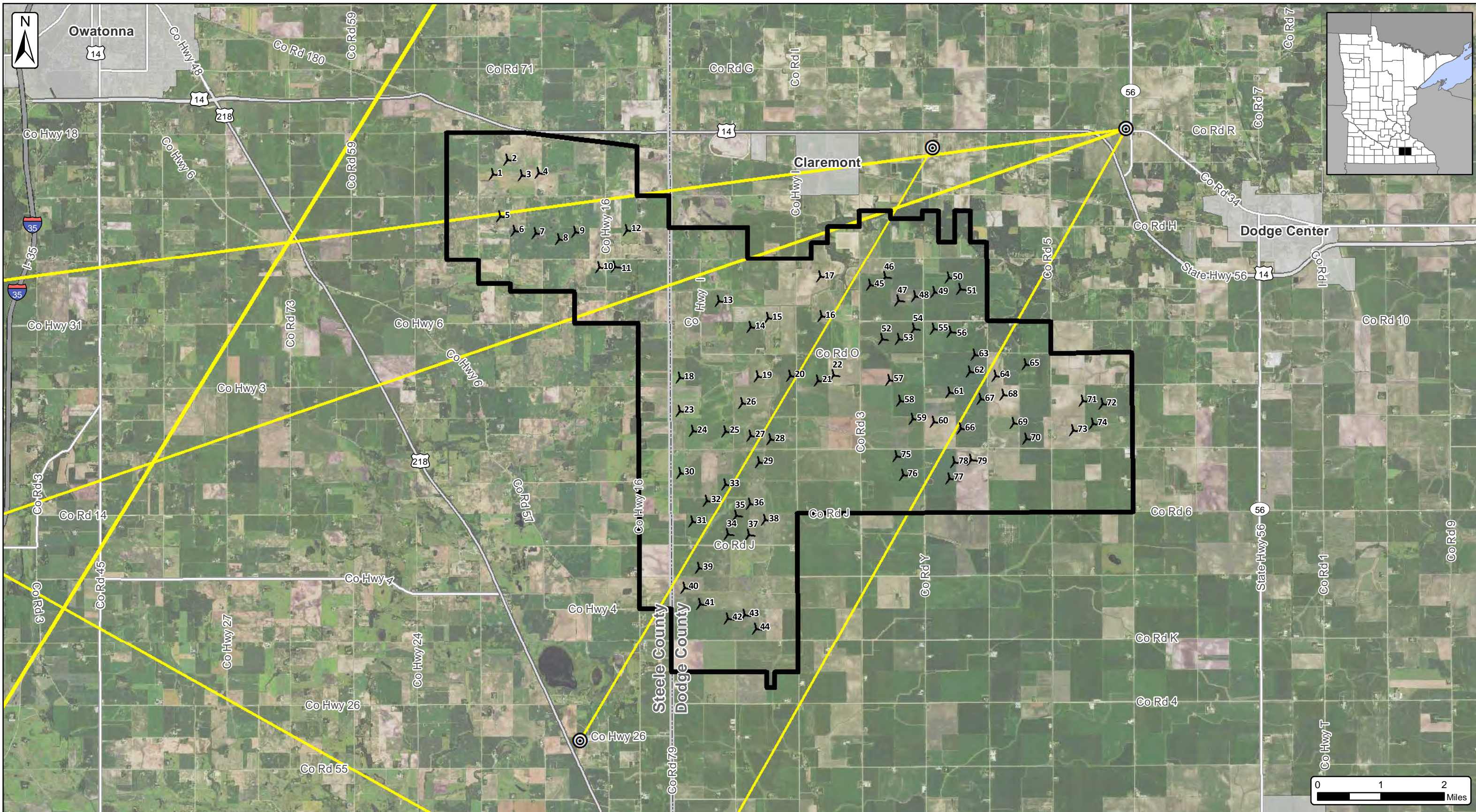


SOURCE: USDA NAIP IMAGERY 2019









Dodge County Wind Dodge and Steele Counties, Minnesota



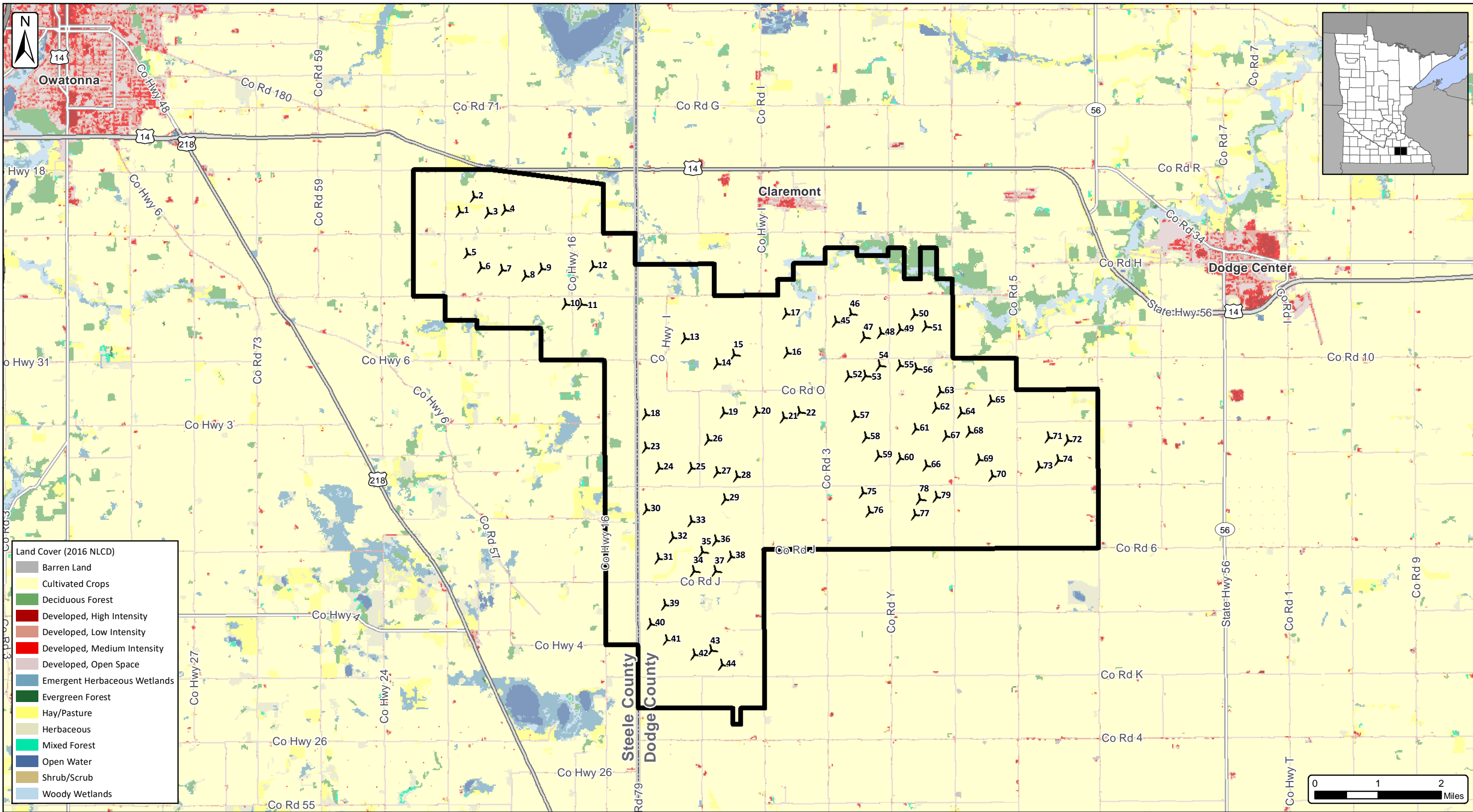


Dodge County Wind, LLC
Map 14 - Microwave Beam Path
 Dodge County & Steele County, Minnesota
 Date: 8/26/2021

	Microwave Towers (FCC)		Turbine Layout		City/Village
	Microwave Beam Path		Project Site		Counties



SOURCE: USDA NAIP IMAGERY 2019






Dodge County Wind, LLC

Map 15 - Land Cover

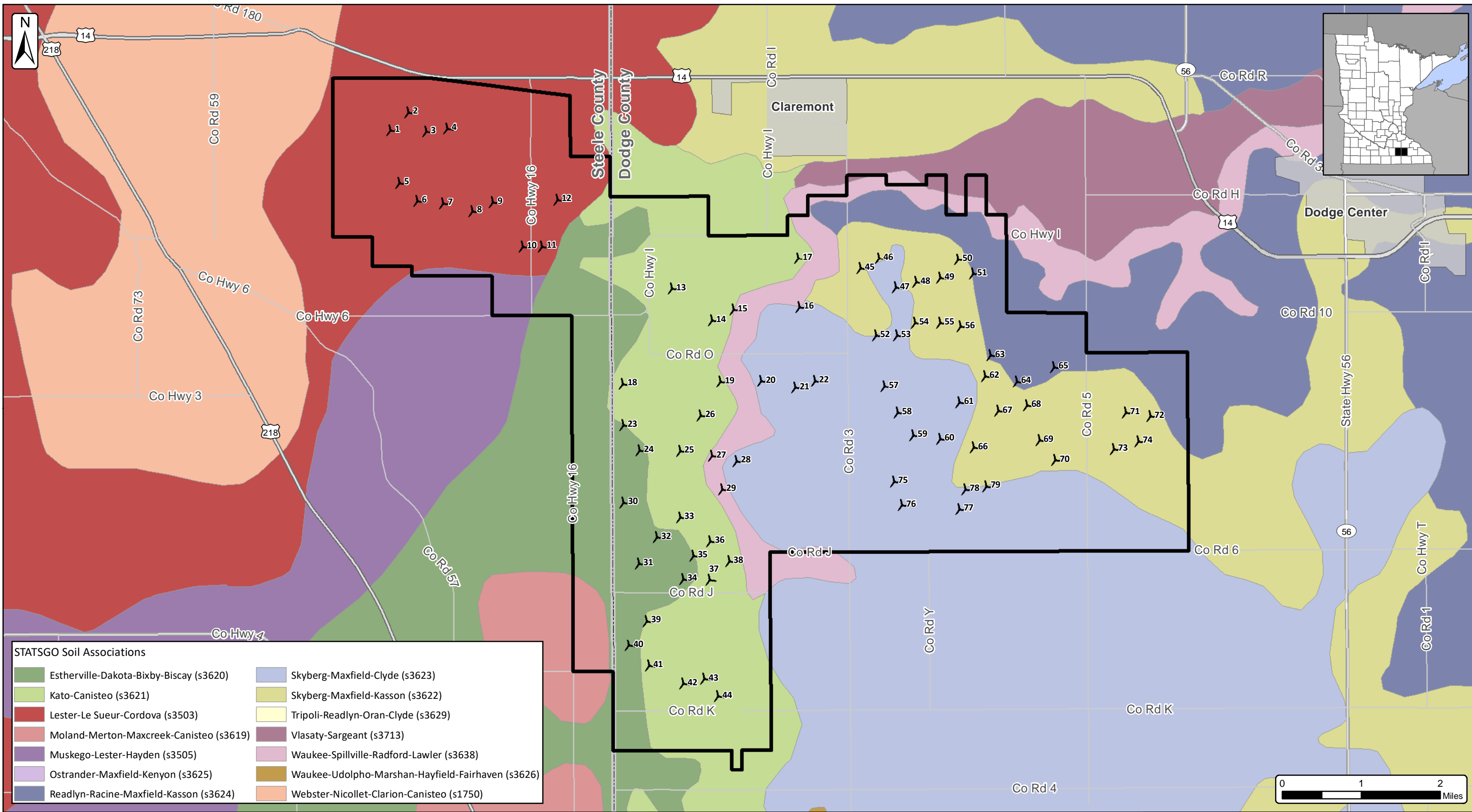
Dodge County & Steele County, Minnesota

Date: 8/26/2021

-  Turbine Layout
-  Project Site
-  County Boundary



SOURCE: USGS NATIONAL LAND COVER DATABASE 2016



STATSGO Soil Associations

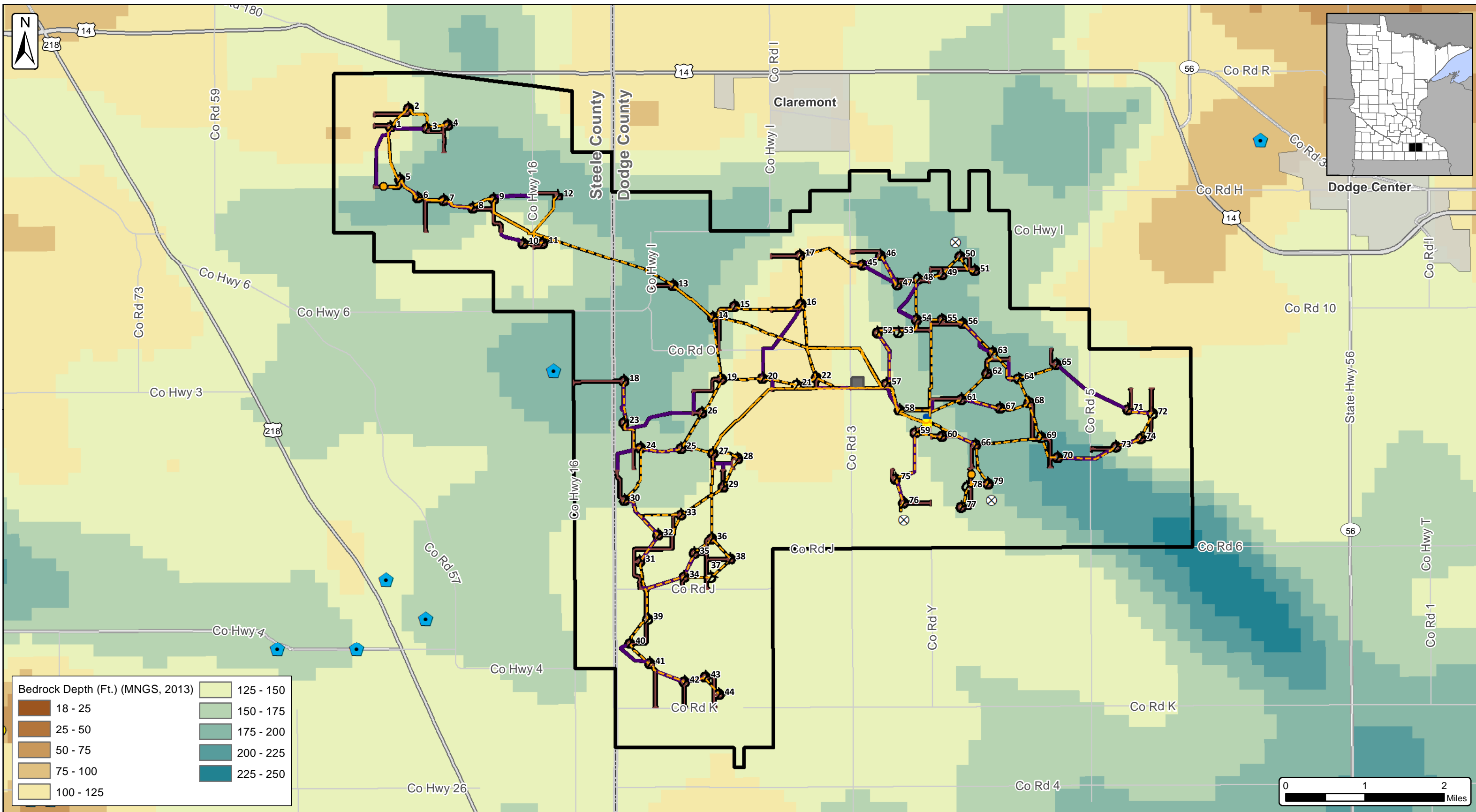
Estherville-Dakota-Bixby-Biscay (s3620)	Skyberg-Maxfield-Clyde (s3623)
Kato-Canisteo (s3621)	Skyberg-Maxfield-Kasson (s3622)
Lester-Le Sueur-Cordova (s3503)	Tripoli-Readlyn-Oran-Clyde (s3629)
Moland-Merton-Maxcreek-Canisteo (s3619)	Vlasaty-Sargeant (s3713)
Muskego-Lester-Hayden (s3505)	Waukee-Spillville-Radford-Lawler (s3638)
Ostrander-Maxfield-Kenyon (s3625)	Waukee-Udolpho-Marshan-Hayfield-Fairhaven (s3626)
Readlyn-Racine-Maxfield-Kasson (s3624)	Webster-Nicollet-Clarion-Canisteo (s1750)

Dodge County Wind, LLC
Map 16 - Soils
 Dodge County & Steele County, Minnesota
 Date: 8/26/2021

Turbine Layout
 Project Site
 City/Village
 Counties



SOURCE: NRCS STATSGO2 DATABASE

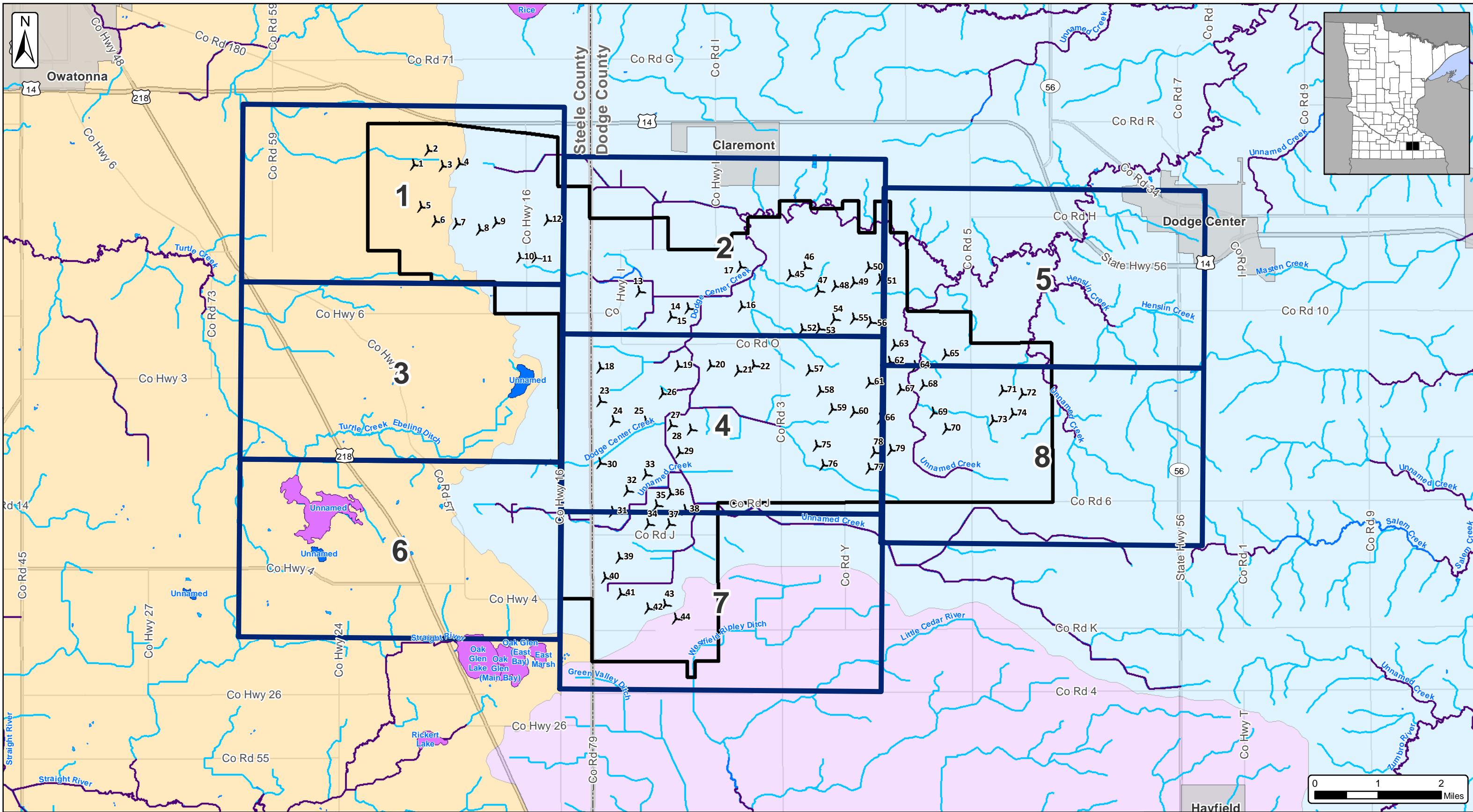


Dodge County Wind, LLC
Map 17 - Site Geology
 Dodge County & Steele County, Minnesota
 Date: 8/26/2021

- | | | | | |
|---------------------------|-----------------|--------------|-----------------------|--------------|
| Aggregate Sources (MNDOT) | Turbine Layout | Access Road | OM Area | City/Village |
| Gravel Pit - Active | MET Tower | Crane Path | Substation | Counties |
| | ADLS Location | Laydown Yard | Construction Easement | |
| | Collection Line | | Project Site | |

SOURCE: MINNESOTA GEOLOGICAL SURVEY



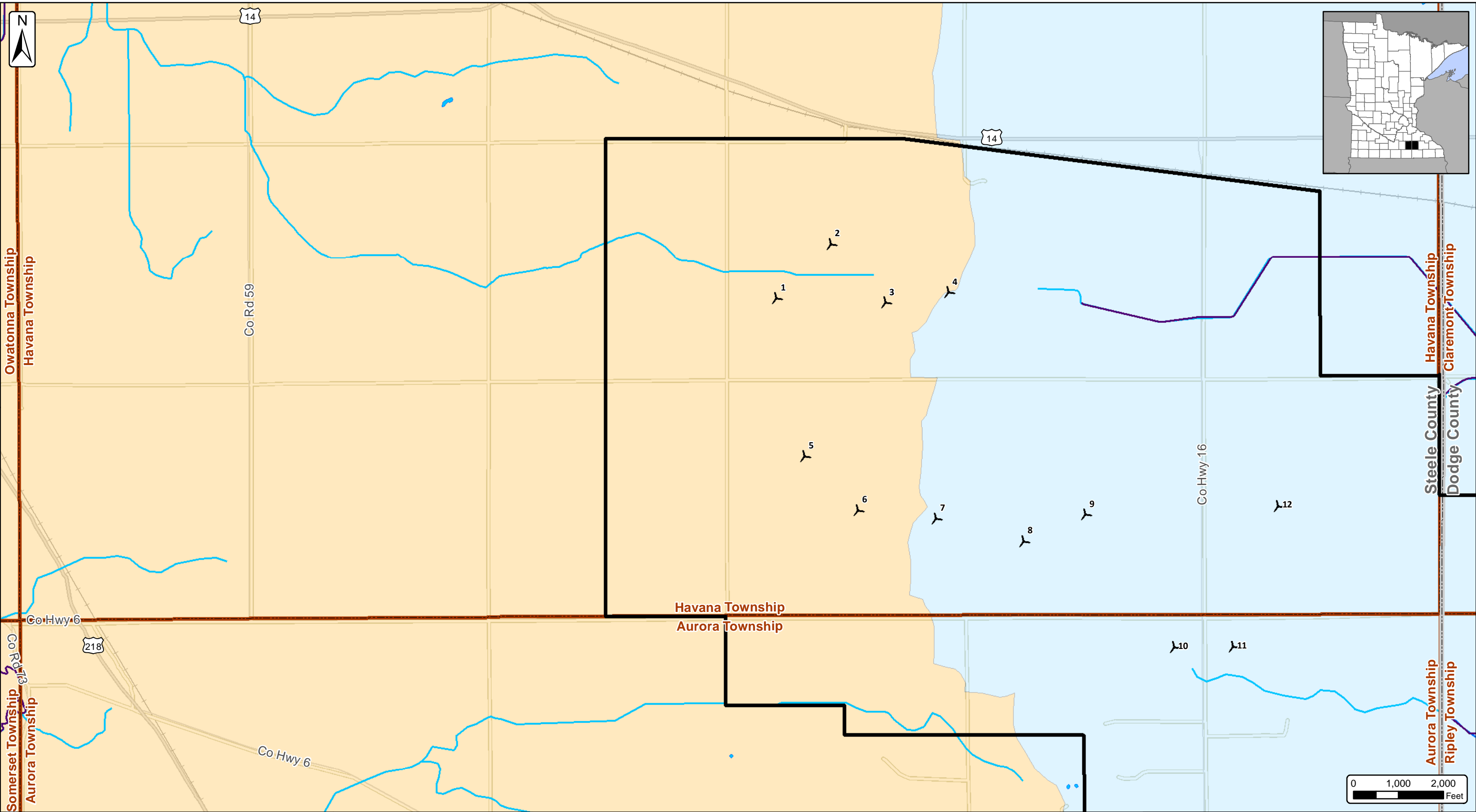


Dodge County Wind, LLC
Map 18 - Surface Water
 Dodge County & Steele County, Minnesota
 Date: 8/26/2021

Watercourses (NHD)	Watershed (NHD - HUC8)	Turbine Layout	Mapbook Pages
Waterbodies (NHD)	Cannon, 07040002	Project Site	City/Village
Public Watercourses (PWI)	Upper Cedar, 07080201		Counties
Public Water Basins (PWI)	Zumbro, 07040004		
Buffer Protection Watercourses (MN DNR)			
Buffer Protection Waterbodies (MN DNR)			

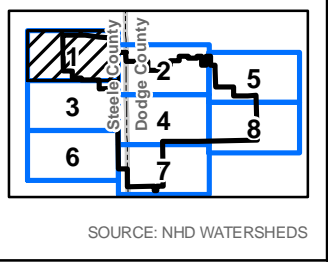


SOURCE: NHD WATERSHEDS



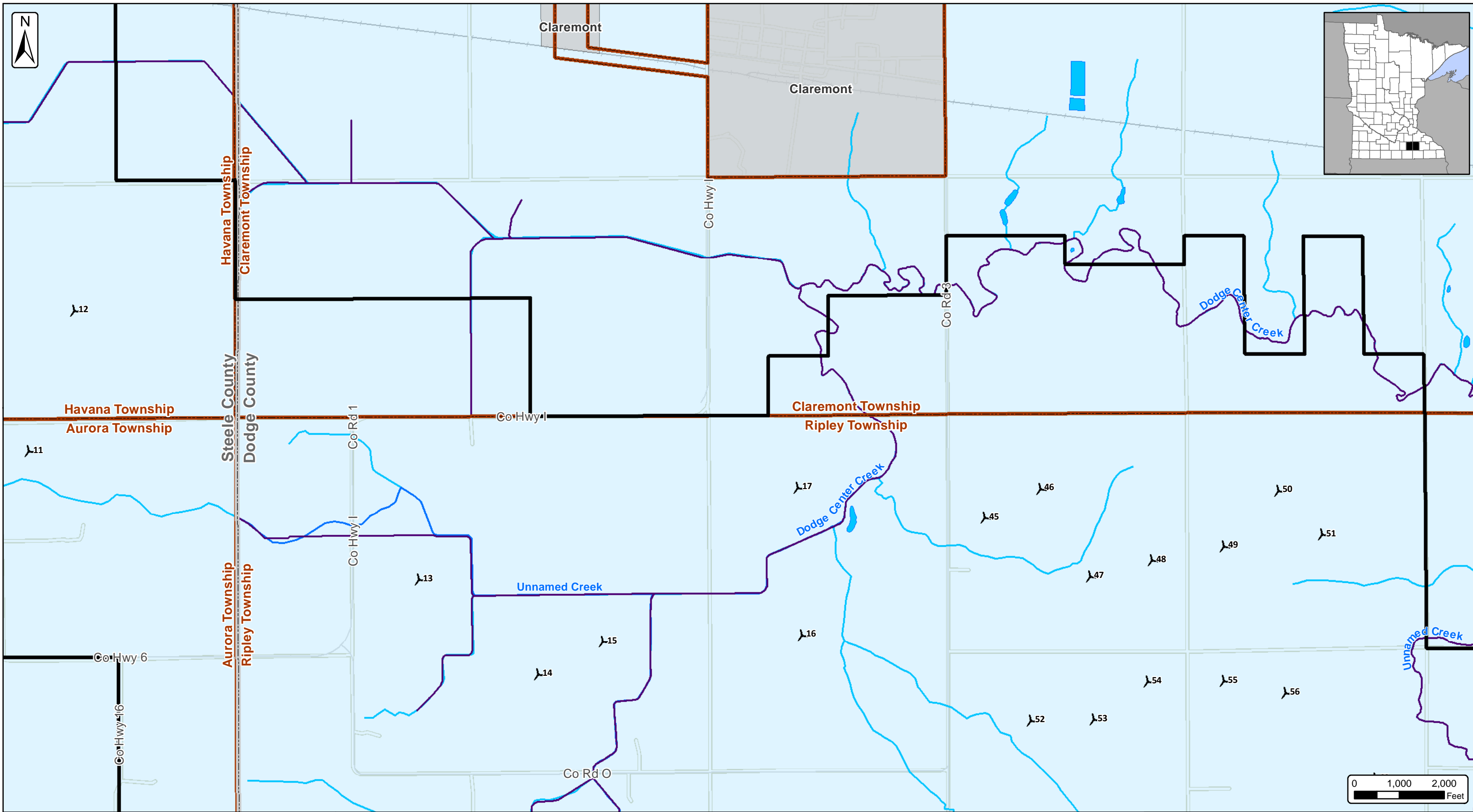
Dodge County Wind, LLC
Map 18 - Surface Water
Page 1 of 8
 Dodge County & Steele County, Minnesota
 Date: 8/26/2021

- | | | | |
|---|------------------------|----------------|--------------|
| Watercourses (NHD) | Watershed (NHD - HUC8) | Turbine Layout | City/Village |
| Waterbodies (NHD) | Cannon, 07040002 | Project Site | Townships |
| Public Watercourses (PWI) | Upper Cedar, 07080201 | | Counties |
| Public Water Basins (PWI) | Zumbro, 07040004 | | |
| Buffer Protection Watercourses (MN DNR) | | | |
| Buffer Protection Waterbodies (MN DNR) | | | |



SOURCE: NHD WATERSHEDS





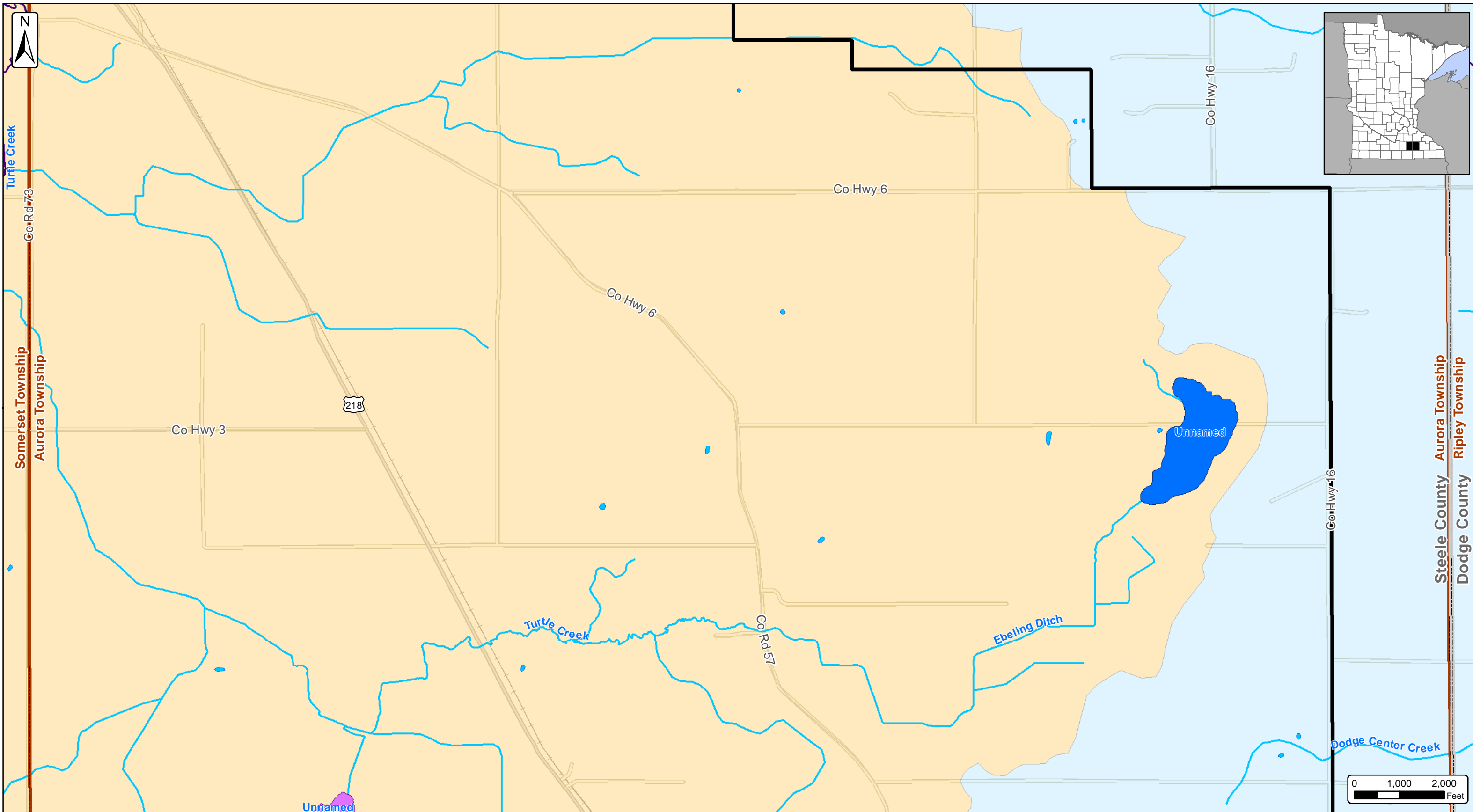
Dodge County Wind, LLC
Map 18 - Surface Water
Page 2 of 8
 Dodge County & Steele County, Minnesota
 Date: 8/26/2021

Watercourses (NHD)	Watershed (NHD - HUC8)	Turbine Layout	City/Village
Waterbodies (NHD)	Cannon, 07040002	Project Site	Townships
Public Watercourses (PWI)	Upper Cedar, 07080201		Counties
Public Water Basins (PWI)	Zumbro, 07040004		
Buffer Protection Watercourses (MN DNR)			
Buffer Protection Waterbodies (MN DNR)			

0 1,000 2,000
Feet

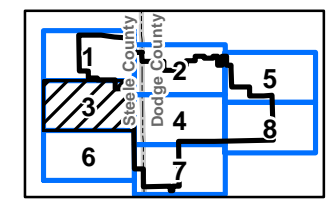
SOURCE: NHD WATERSHEDS






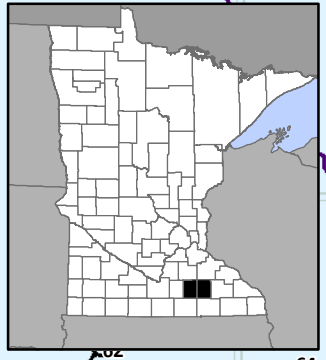
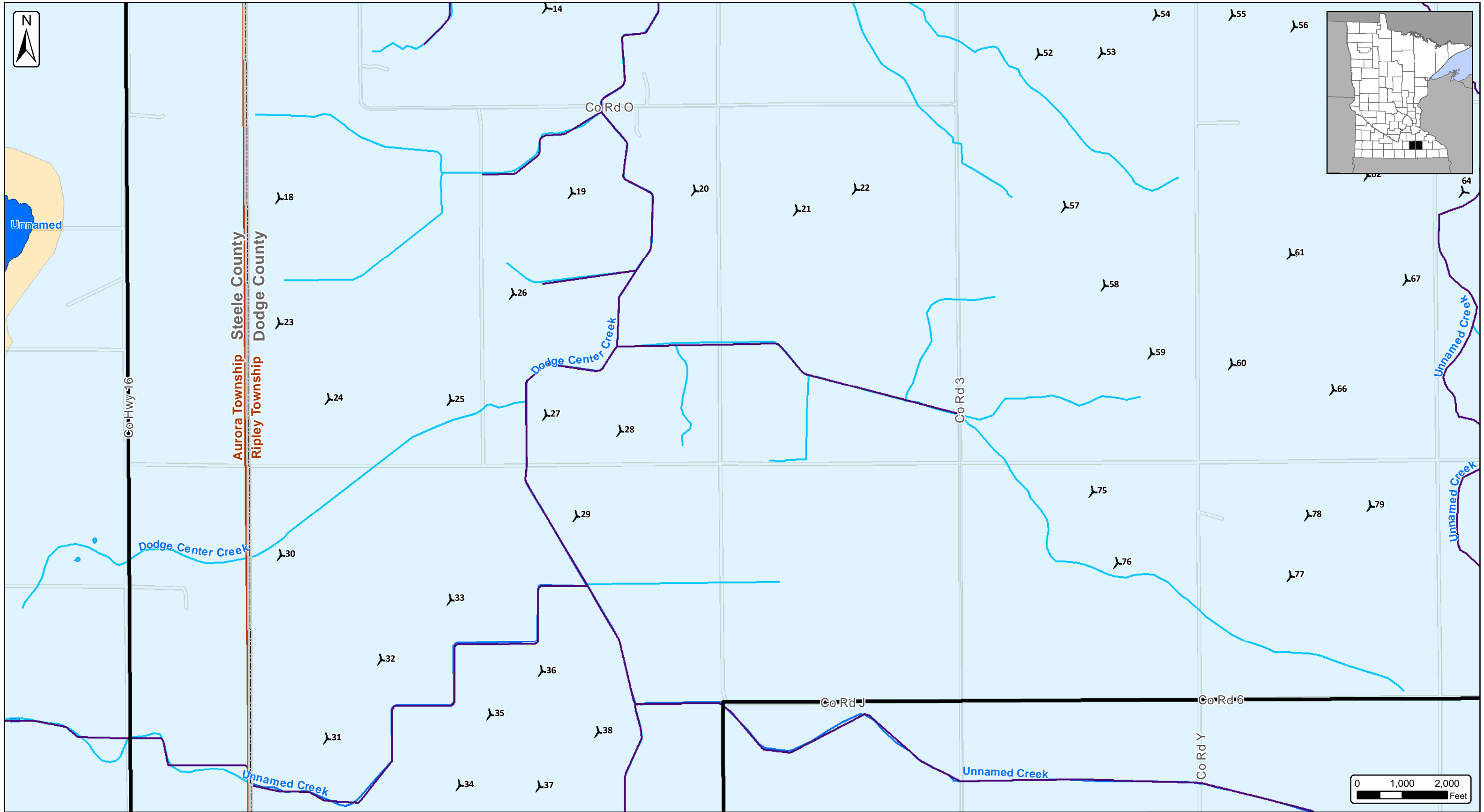
Dodge County Wind, LLC
Map 18 - Surface Water
Page 3 of 8
 Dodge County & Steele County, Minnesota
 Date: 8/26/2021

- | | | | |
|---|------------------------|----------------|--------------|
| Watercourses (NHD) | Watershed (NHD - HUC8) | Turbine Layout | City/Village |
| Waterbodies (NHD) | Cannon, 07040002 | Project Site | Townships |
| Public Watercourses (PWI) | Upper Cedar, 07080201 | | Counties |
| Public Water Basins (PWI) | Zumbro, 07040004 | | |
| Buffer Protection Watercourses (MN DNR) | | | |
| Buffer Protection Waterbodies (MN DNR) | | | |



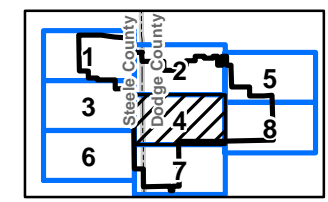
SOURCE: NHD WATERSHEDS





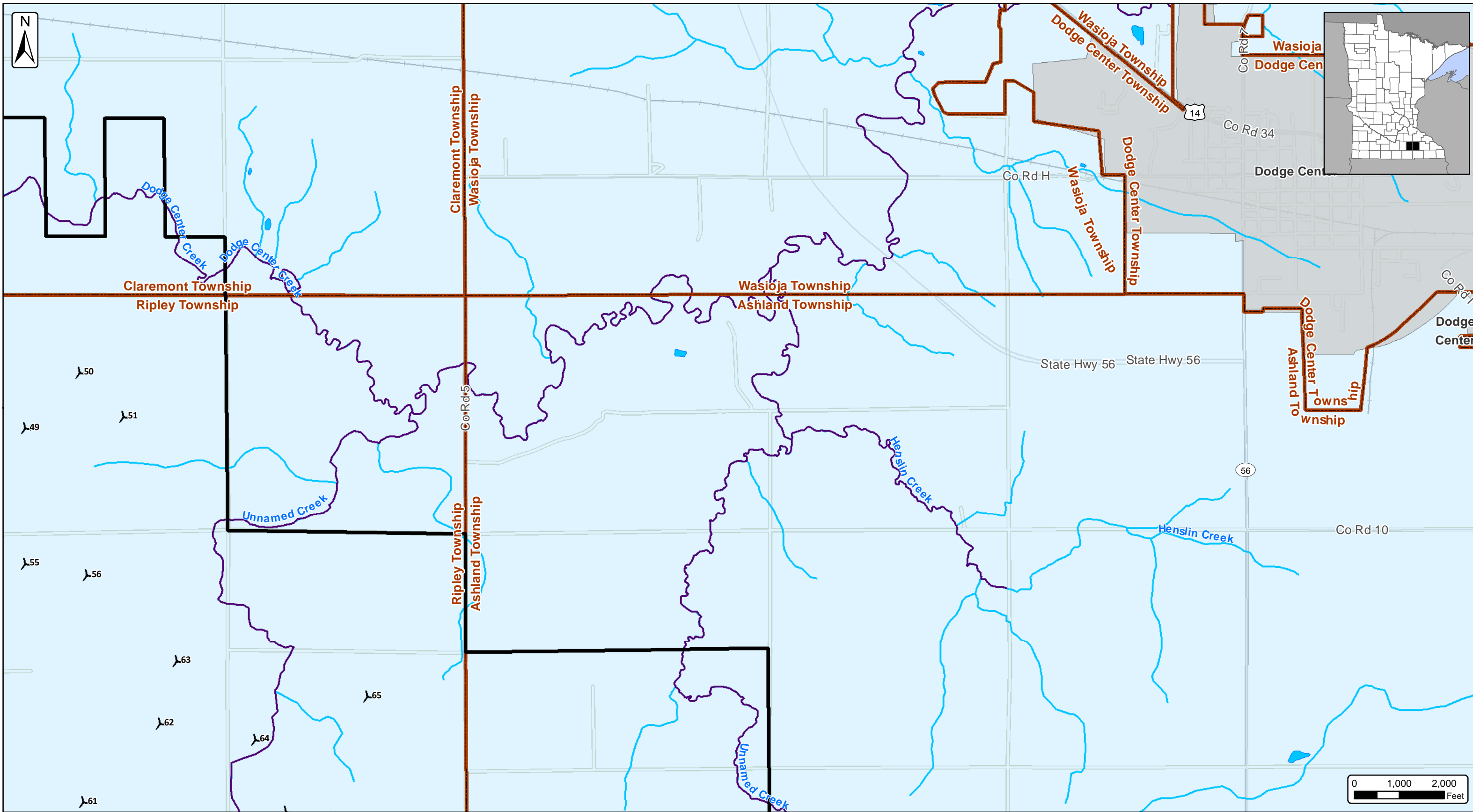
Dodge County Wind, LLC
Map 18 - Surface Water
Page 4 of 8
 Dodge County & Steele County, Minnesota
 Date: 8/26/2021

- | | | | |
|---|------------------------|----------------|--------------|
| Watercourses (NHD) | Watershed (NHD - HUC8) | Turbine Layout | City/Village |
| Waterbodies (NHD) | Cannon, 07040002 | Project Site | Townships |
| Public Watercourses (PWI) | Upper Cedar, 07080201 | | Counties |
| Public Water Basins (PWI) | Zumbro, 07040004 | | |
| Buffer Protection Watercourses (MN DNR) | | | |
| Buffer Protection Waterbodies (MN DNR) | | | |



SOURCE: NHD WATERSHEDS



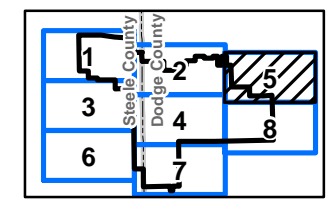


Dodge County Wind, LLC
Map 18 - Surface Water
Page 5 of 8
 Dodge County & Steele County, Minnesota
 Date: 8/26/2021

- Watercourses (NHD)
- Waterbodies (NHD)
- Public Watercourses (PWI)
- Public Water Basins (PWI)
- Buffer Protection Watercourses (MN DNR)
- Buffer Protection Waterbodies (MN DNR)


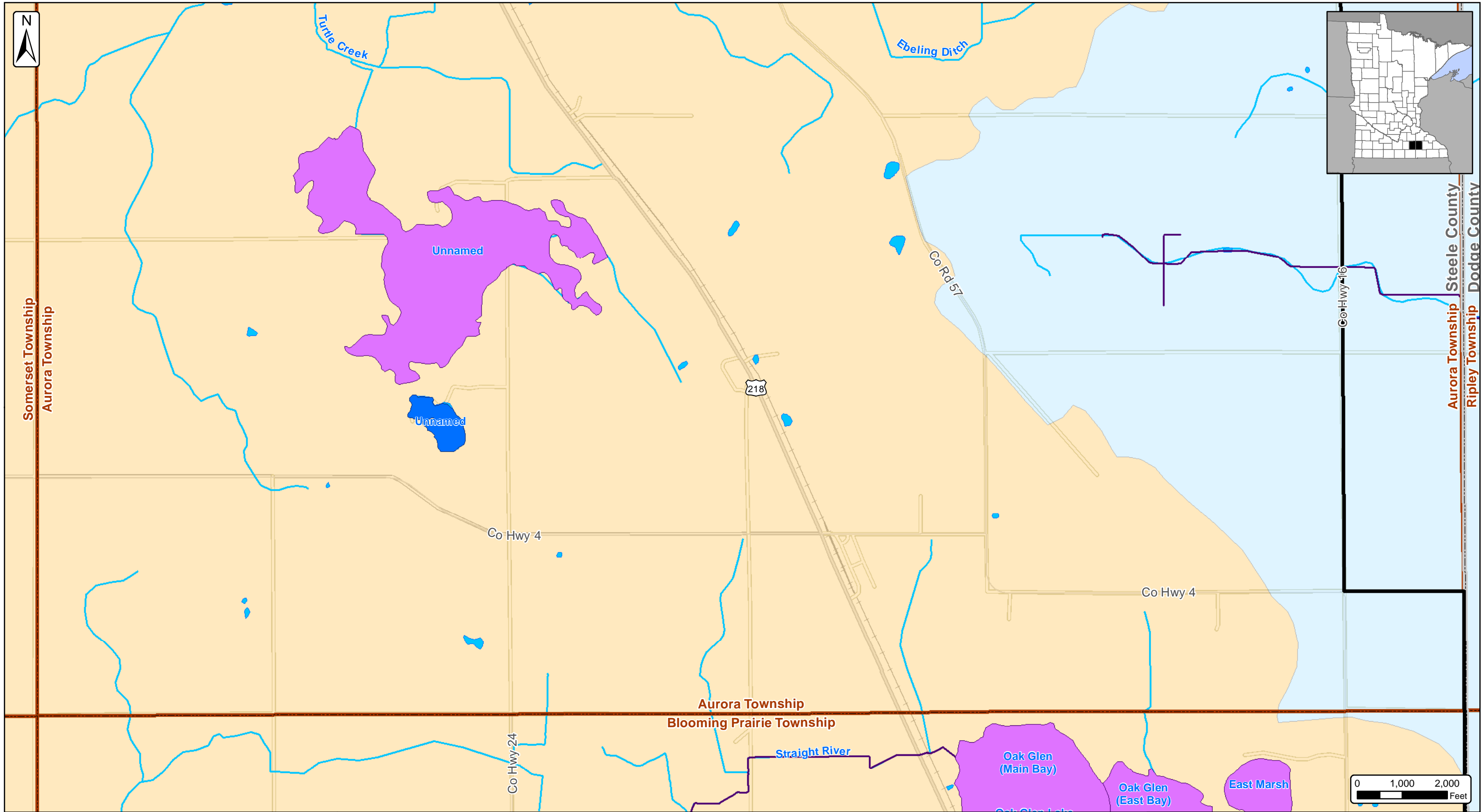
- Watershed (NHD - HUC8)**
- Cannon, 07040002
- Upper Cedar, 07080201
- Zumbro, 07040004

- Project Site
- Turbine Layout
- City/Village
- Townships
- Counties



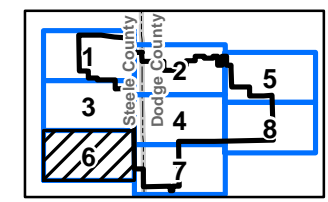
SOURCE: NHD WATERSHEDS





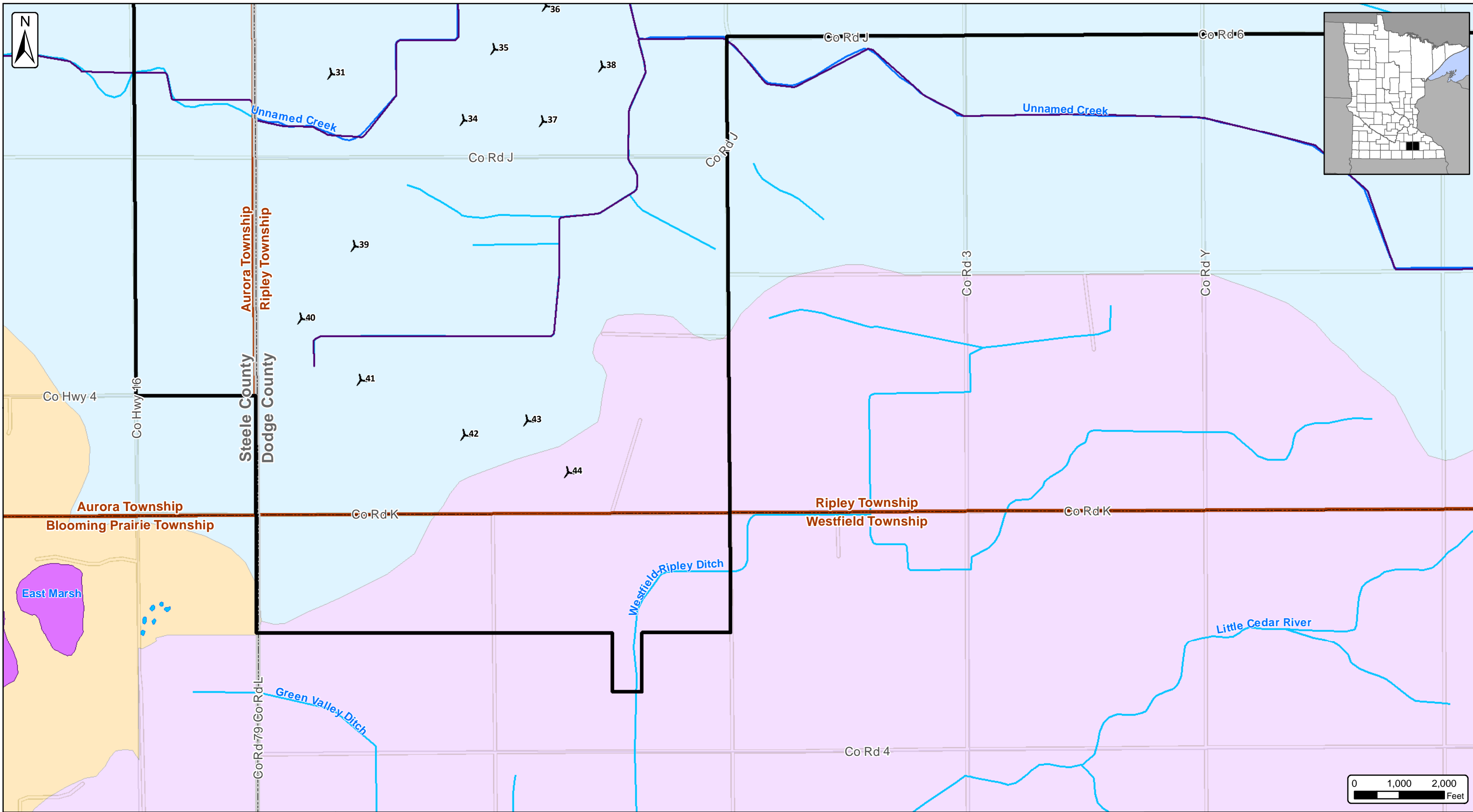
Dodge County Wind, LLC
Map 18 - Surface Water
Page 6 of 8
 Dodge County & Steele County, Minnesota
 Date: 8/26/2021

- | | | | |
|---|------------------------|----------------|--------------|
| Watercourses (NHD) | Watershed (NHD - HUC8) | Turbine Layout | City/Village |
| Waterbodies (NHD) | Cannon, 07040002 | Project Site | Townships |
| Public Watercourses (PWI) | Upper Cedar, 07080201 | | Counties |
| Public Water Basins (PWI) | Zumbro, 07040004 | | |
| Buffer Protection Watercourses (MN DNR) | | | |
| Buffer Protection Waterbodies (MN DNR) | | | |



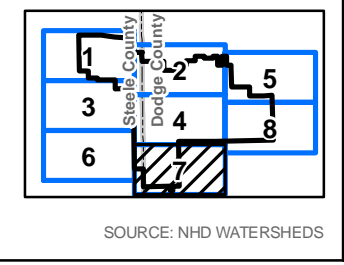
SOURCE: NHD WATERSHEDS





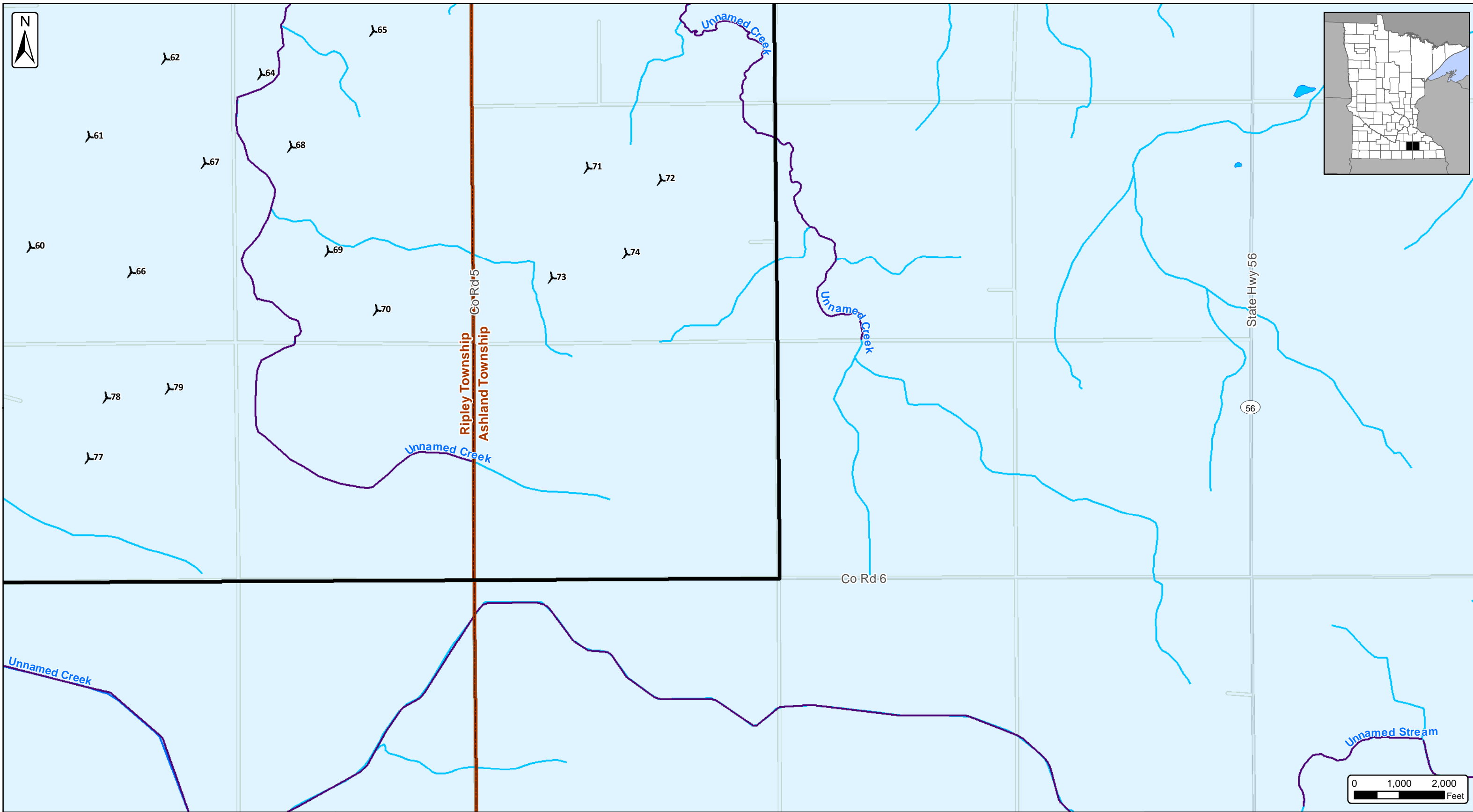
Dodge County Wind, LLC
Map 18 - Surface Water
Page 7 of 8
 Dodge County & Steele County, Minnesota
 Date: 8/26/2021

Watercourses (NHD)	Watershed (NHD - HUC8)	Turbine Layout	City/Village
Waterbodies (NHD)	Cannon, 07040002	Project Site	Townships
Public Watercourses (PWI)	Upper Cedar, 07080201	Counties	
Public Water Basins (PWI)	Zumbro, 07040004		
Buffer Protection Watercourses (MN DNR)			
Buffer Protection Waterbodies (MN DNR)			



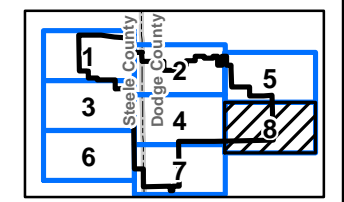
SOURCE: NHD WATERSHEDS





Dodge County Wind, LLC
Map 18 - Surface Water
Page 8 of 8
 Dodge County & Steele County, Minnesota
 Date: 8/26/2021

Watercourses (NHD)	Watershed (NHD - HUC8)	Turbine Layout	City/Village
Waterbodies (NHD)	Cannon, 07040002	Project Site	Townships
Public Watercourses (PWI)	Upper Cedar, 07080201		Counties
Public Water Basins (PWI)	Zumbro, 07040004		
Buffer Protection Watercourses (MN DNR)			
Buffer Protection Waterbodies (MN DNR)			



SOURCE: NHD WATERSHEDS

