



NEIGHBORHOOD MEETING NOTICE

Wednesday, November 7, 2018
6:30 p.m. - 8:30 p.m. (Presentation 6:45 p.m. - 7:30 p.m.)

Sunnyside School Gymnasium
1669 Southwood Avenue
Red Wing, Minnesota

RE: 2019 Street Reconstruction Project (Putnam Street, Sturtevant Street, Pine Street, Prairie Street, Sanford Street, Kingman Avenue, and Grace Street)

You are invited to attend a neighborhood meeting about the proposed street reconstruction project involving portions of Putnam Street, Sturtevant Street, Pine Street, Prairie Street, Sanford Street, Kingman Avenue, and Grace Street. Since you are an owner, resident, or tenant affected by this proposed project, we hope you are able to attend this meeting on Wednesday, November 7th at the time and place listed above. Construction is scheduled for late spring through fall of 2019. Please see the reverse side of this notice for a map of the affected area.

The City has just begun designing the street reconstruction project, and we want your input! Please gather your questions and concerns about the affected streets, utilities, sidewalks, and other items, and join us at the meeting to discuss these issues, scheduling, and potential solutions. City staff will be present to answer any questions you may have about the project. Attached are some design options for your street; please let us know what you think! The following issues will be discussed at this meeting:

- Storm Sewer, Sanitary Sewer, and Water Main Upgrades
- Water and Sewer Service Relays
- Street Design
- Sidewalks and Drive Approach Replacement
- Boulevard Tree Removals (where necessary)
- Accessibility
- Assessments
- Project Schedule
- Other Construction Issues & Concerns

We also anticipate that private utility companies may be replacing or repairing their respective utilities (electric, gas, and/or communications) before or during this proposed project.

The size and scope of the project may also change in the next few weeks due to the city's ongoing budgeting process for 2019. We anticipate having clear direction from city council by the November 7th meeting.

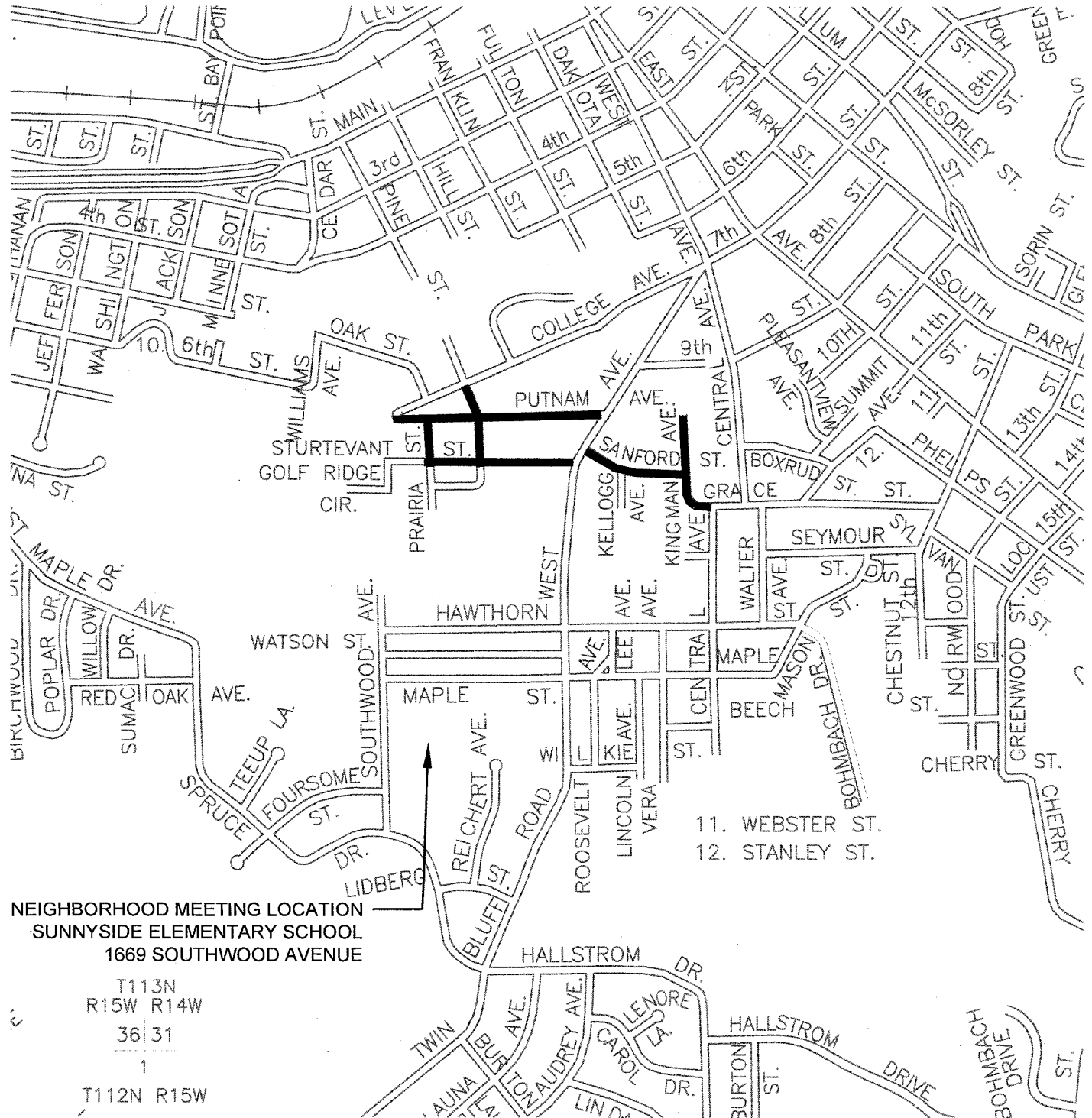
If you have any questions, or if you cannot attend this meeting but would like follow-up information, please contact Dean Chamberlain at 651-385-5132 or dean.chamberlain@ci.red-wing.mn.us. Thank you for your time and consideration.

Sincerely,
City of Red Wing Engineering Department

Cc: City Council

229 Tyler Road North
Red Wing, MN 55066
Website: www.red-wing.org
Phone: 651.385.3674
Fax: 651.385.0243

PROPOSED 2019 STREET RECONSTRUCTION PROJECT LOCATION MAP




11. WEBSTER ST.
12. STANLEY ST.

NEIGHBORHOOD MEETING LOCATION
SUNNYSIDE ELEMENTARY SCHOOL
1669 SOUTHWOOD AVENUE

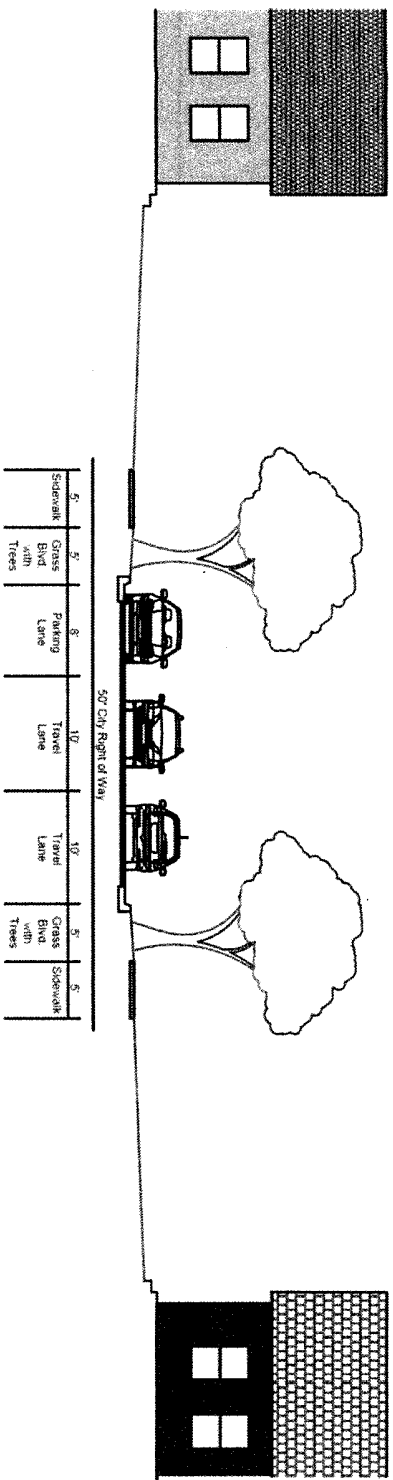
T113N
R15W R14W
36 | 31
1
T112N R15W

- PUTNAM STREET**
- STURTEVANT STREET**
- PINE STREET**
- PRAIRIA STREET**
- SANFORD STREET**
- KINGMAN AVENUE / GRACE STREET**



**50' Right of Way Street Reconstruction Options
 Putnam Street – West Avenue to Pine Street
 Sturtevant Street – West Avenue to Prairia Street**

Option 1

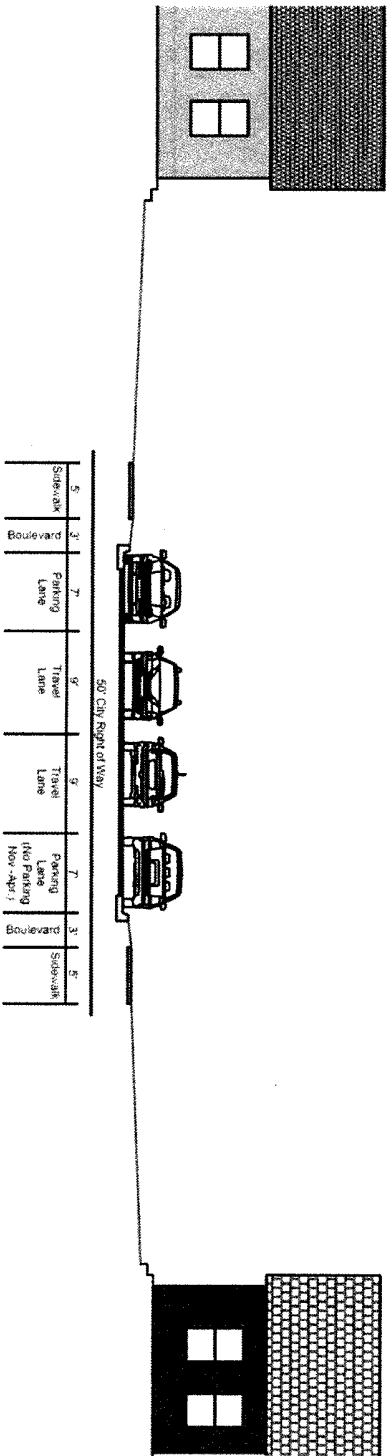


- 5 foot sidewalks on both sides of the street
- Grass boulevards with boulevard trees
- Parking allowed on one side

Tradeoffs: Parking only on one side, but enough boulevard space to allow for boulevard trees

50' Right of Way Street Reconstruction Options Putnam Street – West Avenue to Pine Street Sturtevant Street – West Avenue to Prairia Street

Option 2



- 5 foot sidewalks on both sides of the street
- Smaller grass boulevards without trees
- Parking allowed on one side year round and on the other side April-November

Tradeoffs: More parking allowed in the summer months, but boulevards not big enough to allow for boulevard trees