











-  Turbine
-  Met Tower
-  Project Substation
-  Electric Collection System
-  Public Roads
-  Black Oak Project Boundary
-  Access Road







0 0.25 0.5 1 Miles

SOURCES: Geronimo Energy, Westwood, EVS, MNDOT, Ventyx, NAIP, MNDNR

Black Oak Wind Project Layout

BLACK OAK WIND FARM

Stearns County, MN