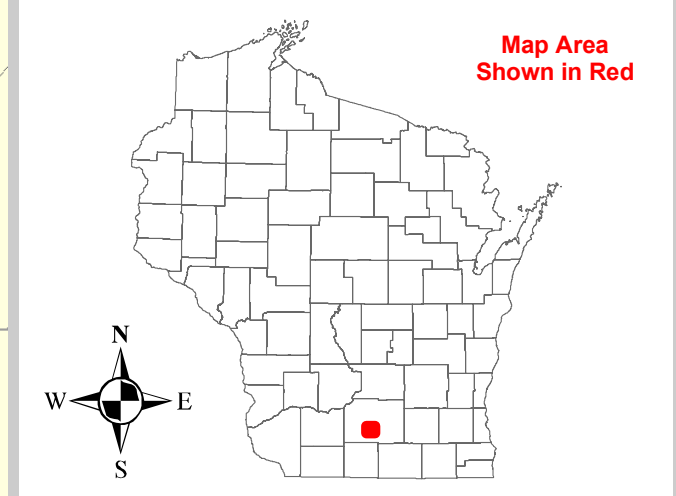


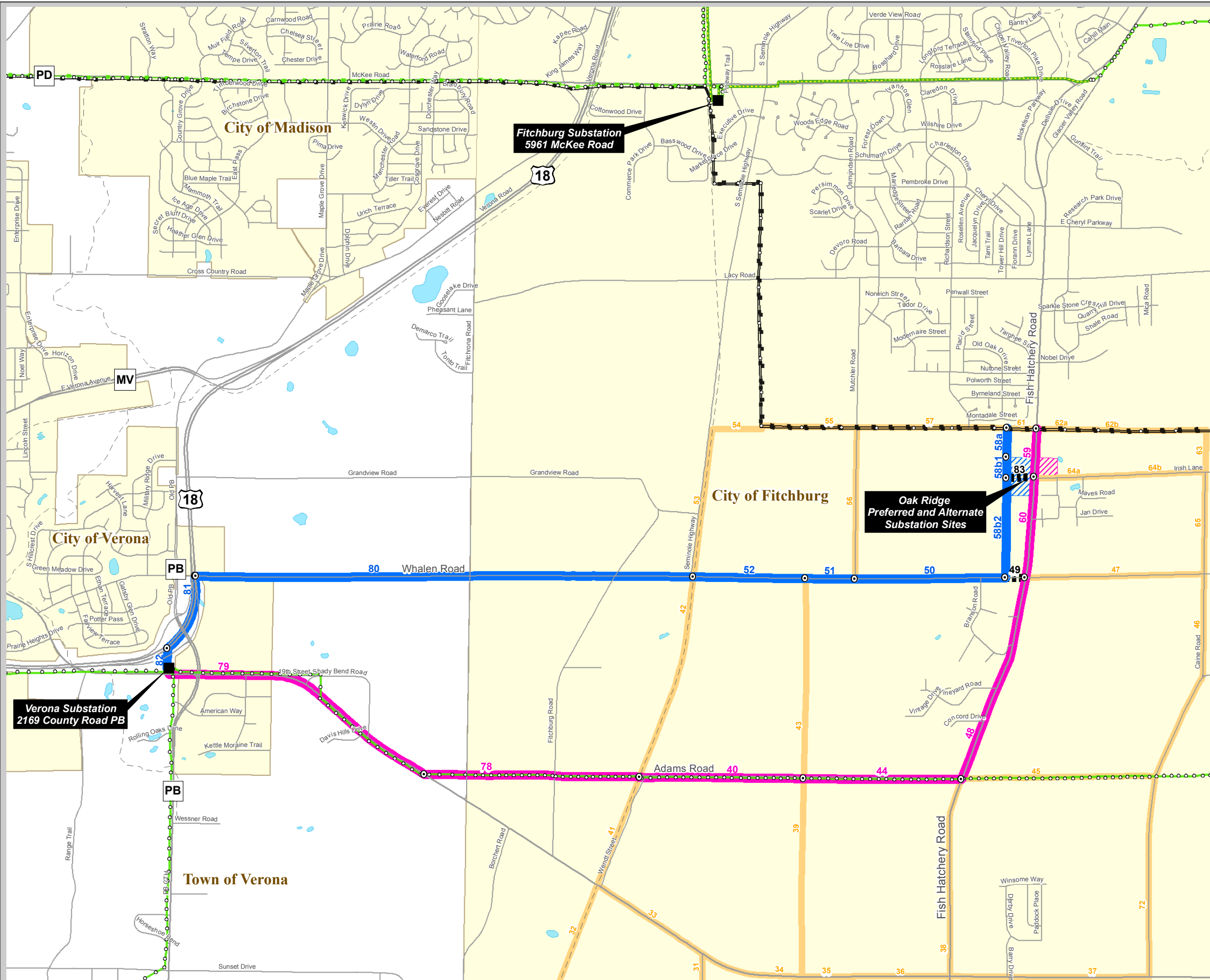



# PREFERRED AND ALTERNATE ROUTES

## FITCHBURG - VERONA NEW 138 KV TRANSMISSION LINE



Map Area Shown in Red



**EXISTING TRANSMISSION FACILITIES**

- Substation
- Pole
- 69 kV Single Circuit
- 69 kV Underground
- 138 kV Single Circuit
- 138 kV Double Circuit

**PROPOSED ROUTES**

- Segment Identifier
- Preferred Route
- Alternate Route
- Segment Nodes
- Connector Segments
- Previously Studied Corridors

**Preferred Oak Ridge Substation Site**

**Alternate Oak Ridge Substation Sites**

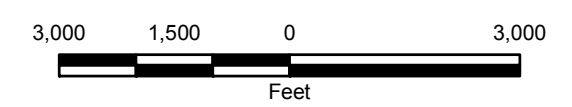
Existing Trails

City

Town

Base Map Data Sources: ATC, WDNR, PSCW, Dane County LIO, Madison Area MPO.

This map is current to August 24, 2006



The information presented in this map document is advisory and is intended for reference purposes only. American Transmission Company owned and operated facility locations are approximate.